

**NOTICE!!**

**These documents have been scanned!**

**Do not place un-scanned documents beneath this notice!**

**Do not remove this notice from this file!**

GPO Jacket No. 560-102  
Print Order 61540  
Rise Business Services, LLC  
Job=AZ15 5/10/2019



Box Number= AZ15036



Claim Begin-End: AMC425098-AMC425119

1 Initial Receipt



AZ15036-3

AMC425096-AMC425592

**United States Department of the Interior**  
**Bureau of Land Management**  
 LANDS/RECREATION & PLANNING  
 ONE N CENTRAL AVE  
 PHOENIX, AZ 85004 -2203  
 Phone: 602-417-9200



Receipt

No: 2889929

<b>Transaction #:</b> 2976202	
<b>Date of Transaction:</b> 10/22/2013	
CUSTOMER:	
FREEPORT MCMORAN MINERAL PROPERTIES INC 10861 N MAVINEE DR STE 141 TUCSON,AZ 85737-9540 US	

LINE #	QTY	DESCRIPTION	REMARKS	UNIT PRICE	TOTAL
1	22.00	LOCATABLE MINERALS / MINING CLAIMS-NEW,UNADJUD, ONE OR MORE AUTH NOS / NEW MINING CLAIM LOCATION FEE \$34 <b>CASES:</b> AMC425098/\$34.00, AMC425099/\$34.00, AMC425100/\$34.00, AMC425101/\$34.00, AMC425102/\$34.00, AMC425103/\$34.00, AMC425104/\$34.00, AMC425105/\$34.00, AMC425106/\$34.00, AMC425107/\$34.00, AMC425108/\$34.00, AMC425109/\$34.00, AMC425110/\$34.00, AMC425111/\$34.00, AMC425112/\$34.00, AMC425113/\$34.00, AMC425114/\$34.00, AMC425115/\$34.00, AMC425116/\$34.00, AMC425117/\$34.00, AMC425118/\$34.00, AMC425119/\$34.00		- n/a -	748.00
2	22.00	LOCATABLE MINERALS / MINING CLAIMS-NEW,UNADJUD, ONE OR MORE AUTH NOS / NEW MINING CLAIM PROCESSING FEE \$20 <b>CASES:</b> AMC425098/\$20.00, AMC425099/\$20.00, AMC425100/\$20.00, AMC425101/\$20.00, AMC425102/\$20.00, AMC425103/\$20.00, AMC425104/\$20.00, AMC425105/\$20.00, AMC425106/\$20.00, AMC425107/\$20.00, AMC425108/\$20.00, AMC425109/\$20.00, AMC425110/\$20.00, AMC425111/\$20.00, AMC425112/\$20.00, AMC425113/\$20.00, AMC425114/\$20.00, AMC425115/\$20.00, AMC425116/\$20.00, AMC425117/\$20.00, AMC425118/\$20.00, AMC425119/\$20.00		- n/a -	440.00

		\$20.00			
3	22.00	LOCATABLE MINERALS / MINING CLAIMS- NEW, UNADJUD, ONE OR MORE AUTH NOS / NEW MINING CLAIM MAINT FEE \$140 <b>CASES:</b> AMC425098/\$140.00, AMC425099/ \$140.00, AMC425100/\$140.00, AMC425101/ \$140.00, AMC425102/\$140.00, AMC425103/ \$140.00, AMC425104/\$140.00, AMC425105/ \$140.00, AMC425106/\$140.00, AMC425107/ \$140.00, AMC425108/\$140.00, AMC425109/ \$140.00, AMC425110/\$140.00, AMC425111/ \$140.00, AMC425112/\$140.00, AMC425113/ \$140.00, AMC425114/\$140.00, AMC425115/ \$140.00, AMC425116/\$140.00, AMC425117/ \$140.00, AMC425118/\$140.00, AMC425119/ \$140.00		- n/a -	3080.00
4	1.00	LOCATABLE MINERALS / MINING CLAIMS- NOT NEW-UNADJUD, ONE AUTH NO. ONLY / MINING CLAIM MONEY RECEIVED <b>CASES:</b> AMC425098/\$388.00	OVERPAYMENT \$388.00	- n/a -	388.00
<b>TOTAL:</b>					<b>\$4,656.00</b>

*Refunded  
FB*

PAYMENT INFORMATION				
1	AMOUNT:	4656.00	POSTMARKED:	N/A
	TYPE:	CHECK	RECEIVED:	10/22/2013
	CHECK NO:	0000801785		
	NAME:	FREEPORT MCMORAN MINERAL PROPERTIES INC 10861 N MAVINEE DR STE 141 TUCSON AZ 85737-9540 US		

REMARKS

This receipt was generated by the automated BLM Collections and Billing System and is a paper representation of a portion of the official electronic record contained therein.

**NOTICE!!**

**These documents have been scanned!**

**Do not place un-scanned documents beneath this notice!**

**Do not remove this notice from this file!**

GPO Jacket No. 560-102  
Print Order 61540  
Rise Business Services, LLC  
Job=AZ15 5/10/2019



Box Number= AZ15036



Claim Begin-End: AMC425098-AMC425119

2 Correspondence



AZ15036-3

AMC425096-AMC425592

**NO  
DOCUMENTS  
FOUND**

NO DOCUMENTS FOUND  
NO DOCUMENTS FOUND

**NOTICE!!**

**These documents have been scanned!**

**Do not place un-scanned documents beneath this notice!**

**Do not remove this notice from this file!**

GPO Jacket No. 560-102  
Print Order 61540  
Rise Business Services, LLC  
Job=AZ15 5/10/2019



Box Number= AZ15036



Claim Begin-End: AMC425098-AMC425119

3 Transfers



AZ15036-3

AMC425096-AMC425592

**NO  
DOCUMENTS  
FOUND**

NO DOCUMENTS FOUND  
NO DOCUMENTS FOUND

**NOTICE!!**

**These documents have been scanned!**

**Do not place un-scanned documents beneath this notice!**

**Do not remove this notice from this file!**

GPO Jacket No. 560-102  
Print Order 61540  
Rise Business Services, LLC  
Job=AZ15 5/10/2019



Box Number= AZ15036



Claim Begin-End: AMC425098-AMC425119

4 Miscellaneous



AZ15036-3

AMC425096-AMC425592



**NO  
DOCUMENTS  
FOUND**

NO DOCUMENTS FOUND  
NO DOCUMENTS FOUND

**NOTICE!!**

**These documents have been scanned!**

**Do not place un-scanned documents beneath this notice!**

**Do not remove this notice from this file!**

GPO Jacket No. 560-102  
Print Order 61540  
Rise Business Services, LLC  
Job=AZ15 5/10/2019



Box Number= AZ15036



Claim Begin-End: AMC425098-AMC425119

5 Annual Filings



AZ15036-3

AMC425096-AMC425592

425098

425280

July 1, 2018

After recording, return to:  
Freeport-McMoRan Inc.  
Attn: C. Loder  
333 North Central Avenue  
Phoenix, AZ 85004

Bureau of Land Management  
Department of the Interior  
One North Central Avenue  
Phoenix, AZ 85004


2018

**NOTICE OF INTENT TO HOLD MINING CLAIMS AND PAYMENT OF BLM  
MAINTENANCE FEE**

RE: Payment of Annual Maintenance Fee

Dear Sir or Madam:

This will serve as notice that Freeport-McMoRan Mineral Properties Inc., whose address for purpose of this filing is Land and Water Department, 333 North Central Ave., Phoenix, Arizona 85004, intends to hold the mining claims and/or mill sites described on Exhibit A attached hereto for the assessment year ending at 12 o'clock, noon, on September 1, 2019 by payment of the annual maintenance fee of \$155 per claim or site. Payment of such amount is made herewith for such assessment year for each of the claims and sites, the name, and BLM serial number with the book and page or index number of recording of the location notice in the official records of Pinal County, AZ, of which, is set forth on Exhibit A attached hereto and by this reference incorporated herein.

  
\_\_\_\_\_  
Carolyn Loder for  
Freeport-McMoRan Mineral Properties Inc.

State of Arizona        )  
                                  ) ss.  
County of Maricopa    )

The foregoing instrument was acknowledged before me on July 2nd, 2018, by Carolyn Loder, on behalf of Freeport-McMoRan Mineral Properties Inc.  
(Seal)



Stephanie D. Turton  
Notary Public  
My commission expires: 11-18-2019  
PHOENIX, ARIZONA

2018 JUL 23 P 12:01

RECEIVED

# 4217354

INTERE  
JUL 24 2018  
BY: RAM

# EXHIBIT A

County: Pinal

State: AZ

BLM Serial #	Claim Name	Original Recording		Amended Recording		Location
		Recording #	Page #	Recording #	Page #	
AMC 425098	KS-01	2013-079824				SEC10-T04S-R14E
AMC 425099	KS-02	2013-079825				SEC10-T04S-R14E
AMC 425100	KS-03	2013-079826				SEC10-T04S-R14E
AMC 425101	KS-04	2013-079827				SEC10-T04S-R14E
AMC 425102	KS-05	2013-079828				SEC03-T04S-R14E
AMC 425103	KS-06	2013-079829				SEC03-T04S-R14E
AMC 425104	KS-07	2013-079830				SEC03-T04S-R14E
AMC 425105	KS-08	2013-079831				SEC10-T04S-R14E
AMC 425106	KS-09	2013-079832				SEC10-T04S-R14E
AMC 425107	KS-10	2013-079833				SEC10-T04S-R14E
AMC 425108	KS-11	2013-079834				SEC10-T04S-R14E
AMC 425109	KS-12	2013-079835				SEC03-T04S-R14E
AMC 425110	KS-13	2013-079836				SEC03-T04S-R14E
AMC 425111	KS-14	2013-079837				SEC03-T04S-R14E
AMC 425112	KS-31	2013-079838				SEC09-T04S-R14E
AMC 425113	KS-32	2013-079839				SEC09-T04S-R14E
AMC 425114	KS-33	2013-079840				SEC09-T04S-R14E
AMC 425115	KS-34	2013-079841				SEC04-T04S-R14E
AMC 425116	KS-35	2013-079842				SEC04-T04S-R14E
AMC 425117	KS-37	2013-079843				SEC04-T04S-R14E
AMC 425118	KS-39	2013-079844				SEC09-T04S-R14E
AMC 425119	KS-40	2013-079845				SEC09-T04S-R14E
AMC 425282	KS-15	2013-085528				SEC09-T04S-R14E
AMC 425283	KS-16	2013-085527				SEC09-T04S-R14E
No. Of Claims	24					

Date: 10/30/2017

PHOENIX, ARIZONA

2018 JUL 23 P 12:01

RECEIVED  
STATE OFFICE

Page 1

**United States Department of the Interior**  
**Bureau of Land Management**  
 DIV OF LANDS, MINRLS & ENERGY  
 ONE N CENTRAL AVE  
 PHOENIX, AZ 85004 -4427  
 Phone: 602-417-9200

Receipt

No: 4217354

<b>Transaction #:</b> 4332485	
<b>Date of Transaction:</b> 07/23/2018	
CUSTOMER:	
FREEPORT MCMORAN MINERAL PROPERTIES INC 333 N CENTRAL AVE PHOENIX, AZ 85004-2121 US	

LINE #	QTY	DESCRIPTION	REMARKS	UNIT PRICE	TOTAL
1	1.00	LOCATABLE MINERALS / MINING CLAIMS- NOT NEW-UNADJUD, ONE AUTH NO. ONLY / MINING CLAIM MONEY RECEIVED <b>CASES: AMC425098/\$3720.00</b>	MAINT 2019/24	- n/a -	3720.00
<b>TOTAL:</b>					<b>\$3,720.00</b>

PAYMENT INFORMATION			
1	AMOUNT:	3720.00	POSTMARKED: N/A
	TYPE:	CHECK	RECEIVED: 07/23/2018
	CHECK NO:	0000901006	
	NAME:	FREEPORT MCMORAN MINERAL INC 333 N CENTRAL AVE PHOENIX AZ 85004-2121 US	

REMARKS

This receipt was generated by the automated BLM Collections and Billing System and is a paper representation of a portion of the official electronic record contained therein.

425098

425280

May 9, 2017

After recording, return to:  
Freeport-McMoRan Inc.  
Attn: C. Loder  
333 North Central Avenue  
Phoenix, AZ 85004

Bureau of Land Management  
Department of the Interior  
One North Central Avenue  
Phoenix, AZ 85004


2017

**NOTICE OF INTENT TO HOLD MINING CLAIMS AND PAYMENT OF BLM MAINTENANCE FEE**

RE: Payment of Annual Maintenance Fee

Dear Sir or Madam:


This will serve as notice that Freeport-McMoRan Mineral Properties Inc., whose address for purpose of this filing is Land and Water Department, 333 North Central Ave., Phoenix, Arizona 85004, intends to hold the mining claims and/or mill sites described on Exhibit A attached hereto for the assessment year ending at 12 o'clock, noon, on September 1, 2018 by payment of the annual maintenance fee of \$155 per claim or site. Payment of such amount is made herewith for such assessment year for each of the claims and sites, the name, and BLM serial number with the book and page or index number of recording of the location notice in the official records of Pinal County, AZ, of which, is set forth on Exhibit A attached hereto and by this reference incorporated herein.

  
\_\_\_\_\_  
Carolyn Loder for  
Freeport-McMoRan Mineral Properties Inc.

State of Arizona        )  
                                  ) ss.  
County of Maricopa    )

RECEIVED  
AZ STATE OFFICE  
PHOENIX, ARIZONA  
MAY -9 P 12:31

The foregoing instrument was acknowledged before me on May 9<sup>th</sup>, 2017, by Carolyn Loder, on behalf of Freeport-McMoRan Mineral Properties Inc.  
(Seal)

  
\_\_\_\_\_  
Notary Public  
My commission expires: 11-18-2019

 **STEPHANIE D. TURTON**  
Notary Public - State of Arizona  
MARICOPA COUNTY  
My Commission Expires Nov. 18, 2019

**ENTERED**  
**MAY 10 2017**  
BY: Rm

## EXHIBIT A

County: Pinal

State: AZ

BLM Serial #	Claim Name	Original Recording		Amended Recording		Location
		Recording #	Page #	Recording #	Page #	
AMC 425098	KS-01	2013-079824				SEC10-T04S-R14E
AMC 425099	KS-02	2013-079825				SEC10-T04S-R14E
AMC 425100	KS-03	2013-079826				SEC10-T04S-R14E
AMC 425101	KS-04	2013-079827				SEC10-T04S-R14E
AMC 425102	KS-05	2013-079828				SEC03-T04S-R14E
AMC 425103	KS-06	2013-079829				SEC03-T04S-R14E
AMC 425104	KS-07	2013-079830				SEC03-T04S-R14E
AMC 425105	KS-08	2013-079831				SEC10-T04S-R14E
AMC 425106	KS-09	2013-079832				SEC10-T04S-R14E
AMC 425107	KS-10	2013-079833				SEC10-T04S-R14E
AMC 425108	KS-11	2013-079834				SEC10-T04S-R14E
AMC 425109	KS-12	2013-079835				SEC03-T04S-R14E
AMC 425110	KS-13	2013-079836				SEC03-T04S-R14E
AMC 425111	KS-14	2013-079837				SEC03-T04S-R14E
AMC 425112	KS-31	2013-079838				SEC09-T04S-R14E
AMC 425113	KS-32	2013-079839				SEC09-T04S-R14E
AMC 425114	KS-33	2013-079840				SEC09-T04S-R14E
AMC 425115	KS-34	2013-079841				SEC04-T04S-R14E
AMC 425116	KS-35	2013-079842				SEC04-T04S-R14E
AMC 425117	KS-37	2013-079843				SEC04-T04S-R14E
AMC 425118	KS-39	2013-079844				SEC09-T04S-R14E
AMC 425119	KS-40	2013-079845				SEC09-T04S-R14E
AMC 425282	KS-15	2013-085528				SEC09-T04S-R14E
AMC 425283	KS-16	2013-085527				SEC09-T04S-R14E
<b>No. Of Claims</b>	24					

RECEIVED  
BLM AZ STATE OFFICE  
2017 MAY -9 P 12:31  
PHOENIX, ARIZONA

**United States Department of the Interior**  
**Bureau of Land Management**  
 DIV OF LANDS, MINRLS & ENERGY  
 ONE N CENTRAL AVE  
 PHOENIX, AZ 85004 -4427  
 Phone: 602-417-9200

Receipt

No: 3832454

<b>Transaction #:</b> 3940731	
<b>Date of Transaction:</b> 05/09/2017	
CUSTOMER:	
FREEPORT MCMORAN MINERAL PROPERTIES INC 333 N CENTRAL AVE PHOENIX, AZ 85004-2121 US	

LINE #	QTY	DESCRIPTION	REMARKS	UNIT PRICE	TOTAL
1	1.00	LOCATABLE MINERALS / MINING CLAIMS- NOT NEW-UNADJUD, ONE AUTH NO. ONLY / MINING CLAIM MONEY RECEIVED CASES: AMC425098/\$3720.00	2018 MAINT/24	- n/a -	3720.00
<b>TOTAL:</b>					<b>\$3,720.00</b>

PAYMENT INFORMATION			
1	AMOUNT:	3720.00	POSTMARKED: N/A
	TYPE:	CHECK	RECEIVED: 05/09/2017
	CHECK NO:	0000876480	
	NAME:	FREEPORT MCMORAN MINERAL PROPERTIES INC 333 N CENTRAL AVE PHOENIX AZ 85004-2121 US	

REMARKS

This receipt was generated by the automated BLM Collections and Billing System and is a paper representation of a portion of the official electronic record contained therein.



425098

425280

August 3, 2016

After recording, return to:  
Freeport-McMoRan Inc.  
Attn: C. Loder  
333 North Central Avenue  
Phoenix, AZ 85004

Bureau of Land Management  
Department of the Interior  
One North Central Avenue  
Phoenix, AZ 85004


2016

**NOTICE OF INTENT TO HOLD MINING CLAIMS AND PAYMENT OF BLM  
MAINTENANCE FEE**

RE: Payment of Annual Maintenance Fee


Dear Sir or Madam:


This will serve as notice that Freeport-McMoRan Mineral Properties Inc., whose address for purpose of this filing is Land and Water Department, 333 North Central Ave., Phoenix, Arizona 85004, intends to hold the mining claims and/or mill sites described on Exhibit A attached hereto for the assessment year ending at 12 o'clock, noon, on September 1, 2017 by payment of the annual maintenance fee of \$155 per claim or site. Payment of such amount is made herewith for such assessment year for each of the claims and sites, the name, and BLM serial number with the book and page or index number of recording of the location notice in the official records of Pinal County, AZ, of which, is set forth on Exhibit A attached hereto and by this reference incorporated herein.


  
\_\_\_\_\_  
Carolyn Loder for  
Freeport-McMoRan Mineral Properties Inc.

State of Arizona        )  
                                  ) ss.  
County of Maricopa    )

The foregoing instrument was acknowledged before me on August 3<sup>rd</sup>, 2016, by Carolyn Loder, on behalf of Freeport-McMoRan Mineral Properties Inc.  
(Seal)



  
\_\_\_\_\_  
Notary Public  
My commission expires: 11-18-20

  
BY: RAM

RECEIPT # 3023530

RECEIVED  
BLM AZ STATE OFFICE  
2016 AUG - 8 P 1:02  
PHOENIX, ARIZONA

EXHIBIT A

County: Pinal

State: AZ

BLM Serial #	Claim Name	Original Recording		Amended Recording		Location
		Recording #	Page #	Recording #	Page #	
AMC 425098	KS-01	2013-079824				SEC10-T04S-R14E
AMC 425099	KS-02	2013-079825				SEC10-T04S-R14E
AMC 425100	KS-03	2013-079826				SEC10-T04S-R14E
AMC 425101	KS-04	2013-079827				SEC10-T04S-R14E
AMC 425102	KS-05	2013-079828				SEC03-T04S-R14E
AMC 425103	KS-06	2013-079829				SEC03-T04S-R14E
AMC 425104	KS-07	2013-079830				SEC03-T04S-R14E
AMC 425105	KS-08	2013-079831				SEC10-T04S-R14E
AMC 425106	KS-09	2013-079832				SEC10-T04S-R14E
AMC 425107	KS-10	2013-079833				SEC10-T04S-R14E
AMC 425108	KS-11	2013-079834				SEC10-T04S-R14E
AMC 425109	KS-12	2013-079835				SEC03-T04S-R14E
AMC 425110	KS-13	2013-079836				SEC03-T04S-R14E
AMC 425111	KS-14	2013-079837				SEC03-T04S-R14E
AMC 425112	KS-31	2013-079838				SEC09-T04S-R14E
AMC 425113	KS-32	2013-079839				SEC09-T04S-R14E
AMC 425114	KS-33	2013-079840				SEC09-T04S-R14E
AMC 425115	KS-34	2013-079841				SEC04-T04S-R14E
AMC 425116	KS-35	2013-079842				SEC04-T04S-R14E
AMC 425117	KS-37	2013-079843				SEC04-T04S-R14E
AMC 425118	KS-39	2013-079844				SEC09-T04S-R14E
AMC 425119	KS-40	2013-079845				SEC09-T04S-R14E
AMC 425282	KS-15	2013-085528				SEC09-T04S-R14E
AMC 425283	KS-16	2013-085527				SEC09-T04S-R14E
No. Of Claims	24					

RECEIVED  
 BLM AZ STATE OFFICE  
 2016 AUG - 8 P 1:02  
 PHOENIX, ARIZONA

**United States Department of the Interior**  
**Bureau of Land Management**  
 DIV OF LANDS, MINRLS & ENERGY  
 ONE N CENTRAL AVE  
 PHOENIX, AZ 85004 -4427  
 Phone: 602-417-9200

Receipt

No: 3623530

<b>Transaction #:</b> 3727272	
<b>Date of Transaction:</b> 08/08/2016	
CUSTOMER:	
FREEPORT MCMORAN MINERAL PROPERTIES INC 333 N CENTRAL AVE PHOENIX, AZ 85004-2121 US	

LINE #	QTY	DESCRIPTION	REMARKS	UNIT PRICE	TOTAL
1	1.00	LOCATABLE MINERALS / MINING CLAIMS- NOT NEW-UNADJUD, ONE AUTH NO. ONLY / MINING CLAIM MONEY RECEIVED CASES: AMC425098/\$3720.00	MAINT FEE 2017 - 24	- n/a -	3720.00
<b>TOTAL:</b>					<b>\$3,720.00</b>

PAYMENT INFORMATION			
1	AMOUNT:	3720.00	POSTMARKED: N/A
	TYPE:	CHECK	RECEIVED: 08/05/2016
	CHECK NO:	0000862850	
	NAME:	FREEPORT MCMORAN INC 333 N CENTRAL AVE PHOENIX AZ 85004-2121 US	

REMARKS

This receipt was generated by the automated BLM Collections and Billing System and is a paper representation of a portion of the official electronic record contained therein.

100% Recycled fiber  
80% Post-Consumer

**Extremely Urgent**

Visit [ups.com](http://ups.com)® or call 1-800-PICK-UPS® (1-800-742-5877) to schedule a pickup or find a drop off location near you.

**Domestic Shipments**

- To qualify for the Last correspondence, urgent weight 8 oz. or less, L those listed or weigh





**International Shipments**

- The UPS Express Envelope value. Certain countries [ups.com/ImportExp](http://ups.com/ImportExp)

- To qualify for the Let UPS Express Envelope

Note: Express Envelope containing sensitive P or cash equivalent.

**Window**  
Use this envelope or Inkjet printer

CLIENT SERVICES 5033505243 EPIQ SYSTEMS, INC. 10300 SOUTHWEST ALLEN BOULEVAR BEAVERTON OR 97005	0.0 LBS LTR	1 OF 1
<b>SHIP TO:</b> US DEPT OF THE INTERIOR BUREAU OF LAND MANAGEMENT 1 N CENTRAL AVE STE 800 PHOENIX AZ 85004-4427	RECEIVED BLM AZ STATE OFFICE 2016 AUG -5 P 2:35 PHOENIX, ARIZONA	
	<b>AZ 850 9-10</b>	
<b>UPS NEXT DAY AIR</b>		<b>1</b>
TRACKING #: 1Z 947 427 01 9935 4999		
BILLING: 3RD PARTY		
Reference No.1: 1834		
	XDL16.07.33 NV45 78.0A 07/2016	

This envelope is for use with the following services:

- UPS Next Day Air®
- UPS Worldwide Express®
- UPS 2nd Day Air®


**Insert shipping documents under window from the top.**

International Shipping Notice — Carriage hereunder may be subject to the rules relating to liability and other terms and/or conditions established by the Convention for the Unification of Certain Rules Relating to International Carriage by Air (the "Warsaw Convention") and/or the Convention on the Contract for the International Carriage of Goods by Road (the "CMR Convention"). These commodities, technology or software were exported from the U.S. in accordance with the Export Administration Regulations. Diversion contrary to U.S. law prohibited.

Serving you for more than 100 years  
United Parcel Service.



010195103 1/15 TG United Parcel Service



1 N CENTRAL AVE  
STE 800  
PHOENIX AZ 85004-4414  
P: PURPLE S: ORANGE I: 44D  
**0903-1050**  1030  
12947427019935 **4999**  
SAT08485 Aug 05 06:24:55 2016  
US 8501 HIPS 16.3.5 SAT08485SL

**Express Envelope**

425098

425280

July 16, 2015

After recording, return to:  
Freeport-McMoRan Inc.  
Attn: C. Loder  
333 North Central Avenue  
Phoenix, AZ 85004

Bureau of Land Management  
Department of the Interior  
One North Central Avenue  
Phoenix, AZ 85004


2015

**NOTICE OF INTENT TO HOLD MINING CLAIMS AND PAYMENT OF BLM MAINTENANCE FEE**

RE: Payment of Annual Maintenance Fee


Dear Sir or Madam:

This will serve as notice that Freeport-McMoRan Mineral Properties Inc., whose address for purpose of this filing is Land and Water Department, 333 North Central Ave., Phoenix, Arizona 85004, intends to hold the mining claims and/or mill sites described on Exhibit A attached hereto for the assessment year ending at 12 o'clock, noon, on September 1, 2016 by payment of the annual maintenance fee of \$155 per claim or site. Payment of such amount is made herewith for such assessment year for each of the claims and sites, the name, and BLM serial number with the book and page or index number of recording of the location notice in the official records of Pinal County, AZ, of which, is set forth on Exhibit A attached hereto and by this reference incorporated herein.

  
\_\_\_\_\_  
Carolyn Loder for  
Freeport-McMoRan Mineral Properties Inc.

State of Arizona        )  
  ) ss.  
County of Maricopa    )

The foregoing instrument was acknowledged before me on July 16<sup>th</sup>, 2015, by Carolyn Loder, on behalf of Freeport-McMoRan Mineral Properties Inc.  
(Seal)

  
\_\_\_\_\_  
Notary Public  
My commission expires: 11-18-2015



NO. OF CLAIMS: 24  
AMOUNT: 3720.00  
RECEIPT NO.: 3347276  
INIT.: ELG  
\*\*BLM-ASO\*\*

ENTERED  
JUL 22 2015  
BY: RAM

PHOENIX, ARIZONA  
2015 JUL 21 A 11:09  
RECEIVED  
BLM AZ STATE OFFICE

## EXHIBIT A

County: Pinal

State: AZ

<u>BLM Serial #</u>	<u>Claim Name</u>	<u>Original Recording</u>		<u>Amended Recording</u>		<u>Location</u>
		<u>Recording #</u>	<u>Page #</u>	<u>Recording #</u>	<u>Page #</u>	
✓ AMC 425098	KS-01	2013-079824				SEC10-T04S-R14E
AMC 425099	KS-02	2013-079825				SEC10-T04S-R14E
AMC 425100	KS-03	2013-079826				SEC10-T04S-R14E
AMC 425101	KS-04	2013-079827				SEC10-T04S-R14E
AMC 425102	KS-05	2013-079828				SEC03-T04S-R14E
AMC 425103	KS-06	2013-079829				SEC03-T04S-R14E
AMC 425104	KS-07	2013-079830				SEC03-T04S-R14E
AMC 425105	KS-08	2013-079831				SEC10-T04S-R14E
AMC 425106	KS-09	2013-079832				SEC10-T04S-R14E
AMC 425107	KS-10	2013-079833				SEC10-T04S-R14E
AMC 425108	KS-11	2013-079834				SEC10-T04S-R14E
AMC 425109	KS-12	2013-079835				SEC03-T04S-R14E
AMC 425110	KS-13	2013-079836				SEC03-T04S-R14E
AMC 425111	KS-14	2013-079837				SEC03-T04S-R14E
AMC 425112	KS-31	2013-079838				SEC09-T04S-R14E
AMC 425113	KS-32	2013-079839				SEC09-T04S-R14E
AMC 425114	KS-33	2013-079840				SEC09-T04S-R14E
AMC 425115	KS-34	2013-079841				SEC04-T04S-R14E
AMC 425116	KS-35	2013-079842				SEC04-T04S-R14E
AMC 425117	KS-37	2013-079843				SEC04-T04S-R14E
AMC 425118	KS-39	2013-079844				SEC09-T04S-R14E
✓ AMC 425119	KS-40	2013-079845				SEC09-T04S-R14E
✓ AMC 425282	KS-15	2013-085528				SEC09-T04S-R14E
✓ AMC 425283	KS-16	2013-085527				SEC09-T04S-R14E
<b>No. Of Claims</b>	<b>24</b>					

Date: 3/17/2015

PHOENIX, ARIZONA

2015 JUL 21 11:09

RECEIVED  
BLM AZ STATE OFFICE

**United States Department of the Interior**  
**Bureau of Land Management**  
 LANDS/RECREATION & PLANNING  
 ONE N CENTRAL AVE  
 PHOENIX, AZ 85004 -2203  
 Phone: 602-417-9200

Receipt

No: 3347276

<b>Transaction #:</b> 3445081	
<b>Date of Transaction:</b> 07/21/2015	
CUSTOMER:	
FREEPORT-MCMORAN MINERAL PROPERTIES INC 333 N CENTRAL AVE PHOENIX,AZ 85004-2121 US	

LINE #	QTY	DESCRIPTION	REMARKS	UNIT PRICE	TOTAL
1	1.00	LOCATABLE MINERALS / MINING CLAIMS- NOT NEW-UNADJUD,ONE AUTH NO. ONLY / MINING CLAIM MONEY RECEIVED <b>CASES:</b> AMC425098/\$3720.00	2016MAINT (24)	- n/a -	3720.00
<b>TOTAL:</b>					<b>\$3,720.00</b>

PAYMENT INFORMATION			
1	AMOUNT:	3720.00	POSTMARKED: N/A
	TYPE:	CHECK	RECEIVED: 07/21/2015
	CHECK NO:	0000842815	
	NAME:	FREEPORT-MCMORAN MINERAL PROPERTIES INC 333 N CENTRAL AVE PHOENIX AZ 85004-2121 US	

REMARKS

This receipt was generated by the automated BLM Collections and Billing System and is a paper representation of a portion of the official electronic record contained therein.

[ENTERED]  
 JUL 22 2015  
 BY: RAM



AMC 425098  
425280

July 31, 2014

After recording, return to:  
Freeport-McMoRan Inc.  
Attn: C. Loder  
333 North Central Avenue  
Phoenix, AZ 85004

NO. OF CLAIMS 24  
AMOUNT 3720.  
RECEIPT NO. 3093846  
• NIT. 20  
\*\* BLM-ASO\*\*

Bureau of Land Management  
Department of the Interior  
One North Central Avenue  
Phoenix, AZ 85004


2014

**NOTICE OF INTENT TO HOLD MINING CLAIMS AND PAYMENT OF BLM MAINTENANCE FEE**

RE: Payment of Annual Maintenance Fee

Dear Sir or Madam:


This will serve as notice that Freeport-McMoRan Mineral Properties Inc., whose address for purpose of this filing is Land and Water Department, 333 North Central Ave., Phoenix, Arizona 85004, intends to hold the mining claims and/or mill sites described on Exhibit A attached hereto for the assessment year ending at 12 o'clock, noon, on September 1, 2015 by payment of the annual maintenance fee of \$155 per claim or site. Payment of such amount is made herewith for such assessment year for each of the claims and sites, the name, and BLM serial number with the book and page or index number of recording of the location notice in the official records of Pinal County, AZ, of which, is set forth on Exhibit A attached hereto and by this reference incorporated herein.

  
\_\_\_\_\_  
Carolyn Loder for  
Freeport-McMoRan Mineral Properties Inc.

RECEIVED  
M AZ STATE OFFICE  
2014 AUG - 5 P 1:34  
PHOENIX, ARIZONA

State of Arizona        )  
  ) ss.  
County of Maricopa    )

The foregoing instrument was acknowledged before me on July 31, 2014 by Carolyn Loder, on behalf of Freeport-McMoRan Mineral Properties Inc.  
(Seal)

  
\_\_\_\_\_  
Notary Public  
My commission expires: 11-18-2015



ENTERED  
AUG - 6 2014  
BY: Ram

## EXHIBIT A

County: Pinal

State: AZ

Original Recording

Amended Recording

<u>BLM Serial #</u>	<u>Claim Name</u>	<u>Recording #</u>	<u>Page #</u>	<u>Recording #</u>	<u>Page #</u>	<u>Location</u>
— AMC 425098	KS-01	2013-079824				SEC10-T04S-R14E
AMC 425099	KS-02	2013-079825				SEC10-T04S-R14E
AMC 425100	KS-03	2013-079826				SEC10-T04S-R14E
AMC 425101	KS-04	2013-079827				SEC10-T04S-R14E
AMC 425102	KS-05	2013-079828				SEC03-T04S-R14E
AMC 425103	KS-06	2013-079829				SEC03-T04S-R14E
AMC 425104	KS-07	2013-079830				SEC03-T04S-R14E
AMC 425105	KS-08	2013-079831				SEC10-T04S-R14E
AMC 425106	KS-09	2013-079832				SEC10-T04S-R14E
AMC 425107	KS-10	2013-079833				SEC10-T04S-R14E
AMC 425108	KS-11	2013-079834				SEC10-T04S-R14E
AMC 425109	KS-12	2013-079835				SEC03-T04S-R14E
AMC 425110	KS-13	2013-079836				SEC03-T04S-R14E
AMC 425111	KS-14	2013-079837				SEC03-T04S-R14E
AMC 425112	KS-31	2013-079838				SEC09-T04S-R14E
AMC 425113	KS-32	2013-079839				SEC09-T04S-R14E
AMC 425114	KS-33	2013-079840				SEC09-T04S-R14E
AMC 425115	KS-34	2013-079841				SEC04-T04S-R14E
AMC 425116	KS-35	2013-079842				SEC04-T04S-R14E
AMC 425117	KS-37	2013-079843				SEC04-T04S-R14E
AMC 425118	KS-39	2013-079844				SEC09-T04S-R14E
— AMC 425119	KS-40	2013-079845				SEC09-T04S-R14E
— AMC 425282	KS-15	2013-085528				SEC09-T04S-R14E
— AMC 425283	KS-16	2013-085527				SEC09-T04S-R14E
<b>No. Of Claims</b>	24 <i>SC</i>					

RECEIVED  
 M AZ STATE OFFICE  
 2014 AUG - 5 P 1: 34  
 PHOENIX, ARIZONA

*24/SC*

**United States Department of the Interior**  
**Bureau of Land Management**  
 LANDS/RECREATION & PLANNING  
 ONE N CENTRAL AVE  
 PHOENIX, AZ 85004 -2203  
 Phone: 602-417-9200

**ENTERED**  
 AUG - 6 2014  
 BY: Ram

Receipt

No: 3093846

<b>Transaction #:</b> 3185301	
<b>Date of Transaction:</b> 08/05/2014	
CUSTOMER:	
FREEPORT-MCMORAN MINERAL PROPERTIES INC 333 N CENTRAL AVE PHOENIX,AZ 85004-2121 US	

LINE #	QTY	DESCRIPTION	REMARKS	UNIT PRICE	TOTAL
1	1.00	LOCATABLE MINERALS / MINING CLAIMS- NOT NEW-UNADJUD,ONE AUTH NO. ONLY / MINING CLAIM MONEY RECEIVED <b>CASES:</b> AMC425098/\$3720.00	MAINT (24) 2015	- n/a -	3720.00
<b>TOTAL:</b>					<b>\$3,720.00</b>

PAYMENT INFORMATION					
1	AMOUNT:	3720.00	POSTMARKED:	N/A	
	TYPE:	CHECK	RECEIVED:	08/05/2014	
	CHECK NO:	0000821969			
	NAME:	FREEPORT-MCMORAN MINERAL PROPERTIES INC 333 N CENTRAL AVE PHOENIX AZ 85004-2121 US			

REMARKS

This receipt was generated by the automated BLM Collections and Billing System and is a paper representation of a portion of the official electronic record contained therein.

**Authorized Date**12/09/2013

**Instructions to Accounts** AZ BLM REFUND \$388 TO FREEPORT-MCMORAN MINERAL  
PROP, OVERPAYMENT ON AMC425098, RECEIPT #2889929, PB

**Login ID**5957

**Entry Date**12/09/2013

**Total Amount**\$388.00

**United States Department of the Interior**  
**Bureau of Land Management**  
 LANDS/RECREATION & PLANNING  
 ONE N CENTRAL AVE  
 PHOENIX, AZ 85004 -2203  
 Phone: 602-417-9200

Receipt

No: 2889929

*\$388  
overpmt  
Refund*

*Refund Authorized*

Transaction #: 2976202		<b>ENTERED INTO COMPUTER</b>
Date of Transaction: 10/22/2013		
CUSTOMER:		DEC 09 2013 <i>PR</i>
FREEPORT MCMORAN MINERAL PROPERTIES INC 10861 N MAVINEE DR STE 141 TUCSON, AZ 85737-9540 US		

LINE #	QTY	DESCRIPTION	REMARKS	UNIT PRICE	TOTAL
1	22.00	LOCATABLE MINERALS / MINING CLAIMS-NEW, UNADJUD, ONE OR MORE AUTH NOS / NEW MINING CLAIM LOCATION FEE \$34 CASES: AMC425098/\$34.00, AMC425099/\$34.00, AMC425100/\$34.00, AMC425101/\$34.00, AMC425102/\$34.00, AMC425103/\$34.00, AMC425104/\$34.00, AMC425105/\$34.00, AMC425106/\$34.00, AMC425107/\$34.00, AMC425108/\$34.00, AMC425109/\$34.00, AMC425110/\$34.00, AMC425111/\$34.00, AMC425112/\$34.00, AMC425113/\$34.00, AMC425114/\$34.00, AMC425115/\$34.00, AMC425116/\$34.00, AMC425117/\$34.00, AMC425118/\$34.00, AMC425119/\$34.00		- n/a -	748.00
2	22.00	LOCATABLE MINERALS / MINING CLAIMS-NEW, UNADJUD, ONE OR MORE AUTH NOS / NEW MINING CLAIM PROCESSING FEE \$20 CASES: AMC425098/\$20.00, AMC425099/\$20.00, AMC425100/\$20.00, AMC425101/\$20.00, AMC425102/\$20.00, AMC425103/\$20.00, AMC425104/\$20.00, AMC425105/\$20.00, AMC425106/\$20.00, AMC425107/\$20.00, AMC425108/\$20.00, AMC425109/\$20.00, AMC425110/\$20.00, AMC425111/\$20.00, AMC425112/\$20.00, AMC425113/\$20.00, AMC425114/\$20.00, AMC425115/\$20.00,		- n/a -	440.00

		AMC425116/\$20.00, AMC425117/\$20.00, AMC425118/\$20.00, AMC425119/\$20.00			
3	22.00	LOCATABLE MINERALS / MINING CLAIMS- NEW, UNADJUD, ONE OR MORE AUTH NOS / NEW MINING CLAIM MAINT FEE \$140 CASES: AMC425098/\$140.00, AMC425099/\$140.00, AMC425100/\$140.00, AMC425101/\$140.00, AMC425102/\$140.00, AMC425103/\$140.00, AMC425104/\$140.00, AMC425105/\$140.00, AMC425106/\$140.00, AMC425107/\$140.00, AMC425108/\$140.00, AMC425109/\$140.00, AMC425110/\$140.00, AMC425111/\$140.00, AMC425112/\$140.00, AMC425113/\$140.00, AMC425114/\$140.00, AMC425115/\$140.00, AMC425116/\$140.00, AMC425117/\$140.00, AMC425118/\$140.00, AMC425119/\$140.00		- n/a -	3080.00
4	1.00	LOCATABLE MINERALS / MINING CLAIMS- NOT NEW-UNADJUD, ONE AUTH NO. ONLY / MINING CLAIM MONEY RECEIVED CASES: AMC425098/\$388.00	DEC 09 2013 OVERPAYMENT \$388.00	- n/a -	388.00
<b>TOTAL:</b>					<b>\$4,656.00</b>

*Refund Authorized*  
**ENTERED INTO COMPUTER**

PAYMENT INFORMATION			
1	AMOUNT:	4656.00	POSTMARKED: N/A
	TYPE:	CHECK	RECEIVED: 10/22/2013
	CHECK NO:	0000801785	
	NAME:	FREEPORT MCMORAN MINERAL PROPERTIES INC 10861 N MAVINEE DR STE 141 TUCSON AZ 85737-9540 US	

REMARKS

This receipt was generated by the automated BLM Collections and Billing System and is a paper representation of a portion of the official electronic record contained therein.

**DEPARTMENT OF THE INTERIOR  
BUREAU OF LAND MANAGEMENT  
MINING CLAIMS  
(LIVE) Serial Register Page**

Run Date/Time: 12/09/2013 09:07 AM

Page 1 of 1

01 05-10-1872;017STAT0091;30USC26,28,34  
Case Type 384101: LODE CLAIM  
Claim Name: KS-01  
Commodity :  
Case Disposition: ACTIVE  
Required Maintenance Fee: \$140.00

Total Acres  
20.660

Serial Number  
AMC425098  
Lead File Number  
AMC425098

Name & Address	Int Rel
FREEPORT-MCMORAN MINERAL PROP 10861 N MAVINEE DR STE 141 TUCSON, AZ 85737-9540	CLAIMANT

Mer Twp	Rng	Sec	Quadrant	District/Field Office	County
14	0040S	0140E	010 NE	TUCSON FO	PINAL

Act Date	Code	Action	Action Remarks	Receipt Number
09/18/2013	403	LOCATION DATE		
10/22/2013	395	RECORDATION NOTICE RECD	1	2889929
10/22/2013	484	LOCATION YEAR / MAINTENANCE	2014;\$140	2889929
12/09/2013	379	REFUND AUTHORIZED	\$388; OVER PAYMENT	2889929
10/22/2013	392	MONIES RECEIVED	\$388.00;1	2889929
10/22/2013	501	ACCT ADV IN LEAD FILE	AMC425098-AMC425119;	
10/03/2013	404	COUNTY RECORDATION	2013-079824;	

Line Nr Remarks

NO WARRANTY IS MADE BY BLM  
FOR USE OF THE DATA FOR  
PURPOSES NOT INTENDED BY BLM

**NOTICE!!**

**These documents have been scanned!**

**Do not place un-scanned documents beneath this notice!**

**Do not remove this notice from this file!**

GPO Jacket No. 560-102  
Print Order 61540  
Rise Business Services, LLC  
Job=AZ15 5/10/2019



Box Number= AZ15036



Claim Begin-End: AMC425098-AMC425119

6 Location Notices-Amendments and Supporting Documents



AZ15036-3

AMC425096-AMC425592



# MINING CLAIM STATUS REPORT

DATA ENTERED 11/5/2013

Min. Checked by [Signature]  
GEO Checked by [Signature]

LEAD SERIAL NUMBER AMC 425098 thru AMC 425119

### # OF CLAIMS & TYPE

# 22 LODE  
# \_\_\_\_\_ PLACER  
# \_\_\_\_\_ ASSOCIATION PLACER  
# \_\_\_\_\_ MILL SITE  
# \_\_\_\_\_ TUNNEL SITE

### CHARGES

Location Fee @ \$34 = \$ 748  
Processing Fee @ \$15<sup>20</sup> = \$ 440  
Maintenance Fee @ \$140 = \$ 3080  
Overage (+) \$ \_\_\_\_\_  
Shortage (-) \$ \_\_\_\_\_  
*Overpayment* Other Fees \$ 388 -  
**TOTAL \$ 4268**

TOTAL CLAIM ACREAGE? 20'

# OF LOCATORS? 1

Grand total 4656.00

### DOCUMENTS RECEIVED VIA -

Over-the-Counter ( ) Mail ( )

### TIMELY FILED?

Yes ( ) No ( )

LEGAL DESCRIPTION - T 4S R 14E SEC 3 010, 003, 009, 004  
T \_\_\_\_\_ R \_\_\_\_\_ SEC \_\_\_\_\_  
T \_\_\_\_\_ R \_\_\_\_\_ SEC \_\_\_\_\_  
T \_\_\_\_\_ R \_\_\_\_\_ SEC \_\_\_\_\_

BLM  FOREST SERVICE ( ) \_\_\_\_\_ SUBJ TO PL 359: Yes ( ) No ( )

WILDERNESS AREA: No ( ) Yes ( ) \_\_\_\_\_

SPLIT ESTATE - N/A ( ) SX ( ) PX ( ) SRHA ( ) OTHER ( ) \_\_\_\_\_

Proper Notice Filed if Located on SHRA Lands? N/A ( ) Yes ( ) No ( )

### RECONVEYED MINERALS ON BLM LANDS REQUIRE OPENING ORDERS FROM 1944 TO 1993 -

Open to Entry on: \_\_\_\_\_ N/A ( )

COMMENTS/STATUS - VOID ( ) PARTIALLY VOID ( ) PVT MINERALS ( ) WITHDRAWN LANDS ( )  
OTHER  \_\_\_\_\_

*Customer submitted payment for 24 location notices, but only submitted 22 location notices wants*

*Claimant acknowledges that portions of the following claims(s) site(s) may be void or voidable.* *Refund All*

Printed Name of Claimant \_\_\_\_\_ Signature of Claimant \_\_\_\_\_

\*\*\*\*\* FINAL ADJUDICATION \*\*\*\*\*

DATE 1-15-15 INITIALS [Signature]

*Mining Claim*

AFC 425098

ANCH25097

4268  
388

---

4656



OFFICIAL RECORDS OF  
PINAL COUNTY RECORDER  
VIRGINIA ROSS


DATE/TIME: 10/03/2013 1114  
FEE: \$10.00  
PAGES: 2  
FEE NUMBER: 2013-079824



Return to:  
Freeport-McMoRan Mineral Properties Inc.  
10861 N Mavinee Rd Suite 141  
Oro Valley, AZ 85737

LOCATION NOTICE FOR LODE MINING CLAIM  
STATE OF ARIZONA, COUNTY OF PINAL

NOTICE IS HEREBY GIVEN that the **KS-01** lode mining claim has been located by Freeport-McMoRan Mineral Properties Inc, a Delaware corporation, whose current mailing address is 10861 N Mavinee Rd Suite 141 Oro Valley, AZ 85737.



The general course of this claim is **East to West** and it is situated in **Pinal** County, Arizona. This claim is **1500** feet in length and **600** feet in width. This claim runs from the location monument on which this location notice is posted approximately **10** feet in a **Westerly** direction to the **West** end line and **1490** feet in an **Easterly** direction to the **East** end line. This claim is marked by six monuments, one at each corner and one at the center of each end line of the claim.

The location monument on which the notice is posted is situated within:

**Section 10, Township 4 South, Range 14 East**, Gila and Salt River Meridian, Pinal County, Arizona and this claim encompasses portions of the following quarter section(s), section(s), Township(s) and Range(s): **Northeast ¼, Section 10, T4S-R14E, G&SRM, Pinal County, Arizona.**

The locality of this claim with reference to some natural object or permanent monument and additional information (if any) concerning its locality is as follows:

**The Northwest corner of this claim is 6000' South and 3000' East of the Northwest corner of Section 3, T4S-R14E**

The undersigned claims the ground as described above and set forth on the attached 1" = 1500' outline map. This claim is not intended to encroach on any private property or land that is not open for location.

Located, dated and posted on the ground this 18 day of September, 2013

Freeport-McMoRan Mineral Properties Inc. (Owner) By: Matthew Wetzel  
GEOMETRIX, LLC (Agent)



ALIC125098

# "KS-01" CLAIM

## LOCATION OF THE KS-01 THROUGH KS-66 LODE CLAIMS




SCALE 1" = 1500'



ALL CLAIMS ARE 1500' IN LENGTH & 600' IN WIDTH

SITUATED IN SECTIONS 33 & 34 T3S-R14E &  
SECTIONS 3, 4, 9 & 10 T4S-R14E

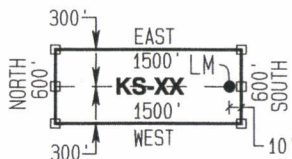


### LEGEND

- INDICATES END CENTER OR CORNER OF LODE CLAIM. SET 2"x2"x5' WOODEN POST (TYPICAL)
- INDICATES LOCATION MONUMENT SET 10' FROM AN END CENTER ON THE CENTER LINE OF THE CLAIM.

### TYPICAL CLAIM DETAIL

NOT TO SCALE



### LOCATORS:

FREEMPORT-MCMORAN  
MINERAL PROPERTIES INC.  
10861 N MAVINEE RD SUITE 141  
ORO VALLEY, AZ 85737

LOCATED DURING THE MONTH  
OF AUGUST, 2012  
PINAL COUNTY, ARIZONA

CLAIM STAKING PERFORMED BY:

**GEOMETRIX LLC**  
LAND SURVEYING SERVICES  
(928) 567-1900



OFFICIAL RECORDS OF  
PINAL COUNTY RECORDER  
VIRGINIA ROSS


DATE/TIME: 10/03/2013 1114  
FEE: \$10.00  
PAGES: 2  
FEE NUMBER: 2013-079825



Return to:  
Freeport-McMoRan Mineral Properties Inc.  
10861 N Mavinee Rd Suite 141  
Oro Valley, AZ 85737

**LOCATION NOTICE FOR LODE MINING CLAIM  
STATE OF ARIZONA, COUNTY OF PINAL**

**NOTICE IS HEREBY GIVEN** that the **KS-02** lode mining claim has been located by Freeport-McMoRan Mineral Properties Inc, a Delaware corporation, whose current mailing address is 10861 N Mavinee Rd Suite 141 Oro Valley, AZ 85737.



The general course of this claim is **East to West** and it is situated in **Pinal** County, Arizona. This claim is **1500** feet in length and **600** feet in width. This claim runs from the location monument on which this location notice is posted approximately **10** feet in a **Westerly** direction to the **West** end line and **1490** feet in an **Easterly** direction to the **East** end line. This claim is marked by six monuments, one at each corner and one at the center of each end line of the claim.

The location monument on which the notice is posted is situated within:

**Section 10, Township 4 South, Range 14 East**, Gila and Salt River Meridian, Pinal County, Arizona and this claim encompasses portions of the following quarter section(s), section(s), Township(s) and Range(s): **Northeast ¼, Section 10, T4S-R14E, G&SRM, Pinal County, Arizona.**

The locality of this claim with reference to some natural object or permanent monument and additional information (if any) concerning its locality is as follows:

**The Northwest corner of this claim is 6600' South and 3000' East of the Northwest corner of Section 3, T4S-R14E**

The undersigned claims the ground as described above and set forth on the attached 1" = 1500' outline map. This claim is not intended to encroach on any private property or land that is not open for location.

Located, dated and posted on the ground this 18 day of September, 2013


Freeport-McMoRan Mineral Properties Inc. (Owner) By: Matthew Webel  
GEOMETRIX, LLC (Agent)



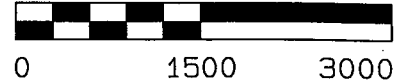
20130925099

# "KS-02" CLAIM

## LOCATION OF THE KS-01 THROUGH KS-66 LODE CLAIMS

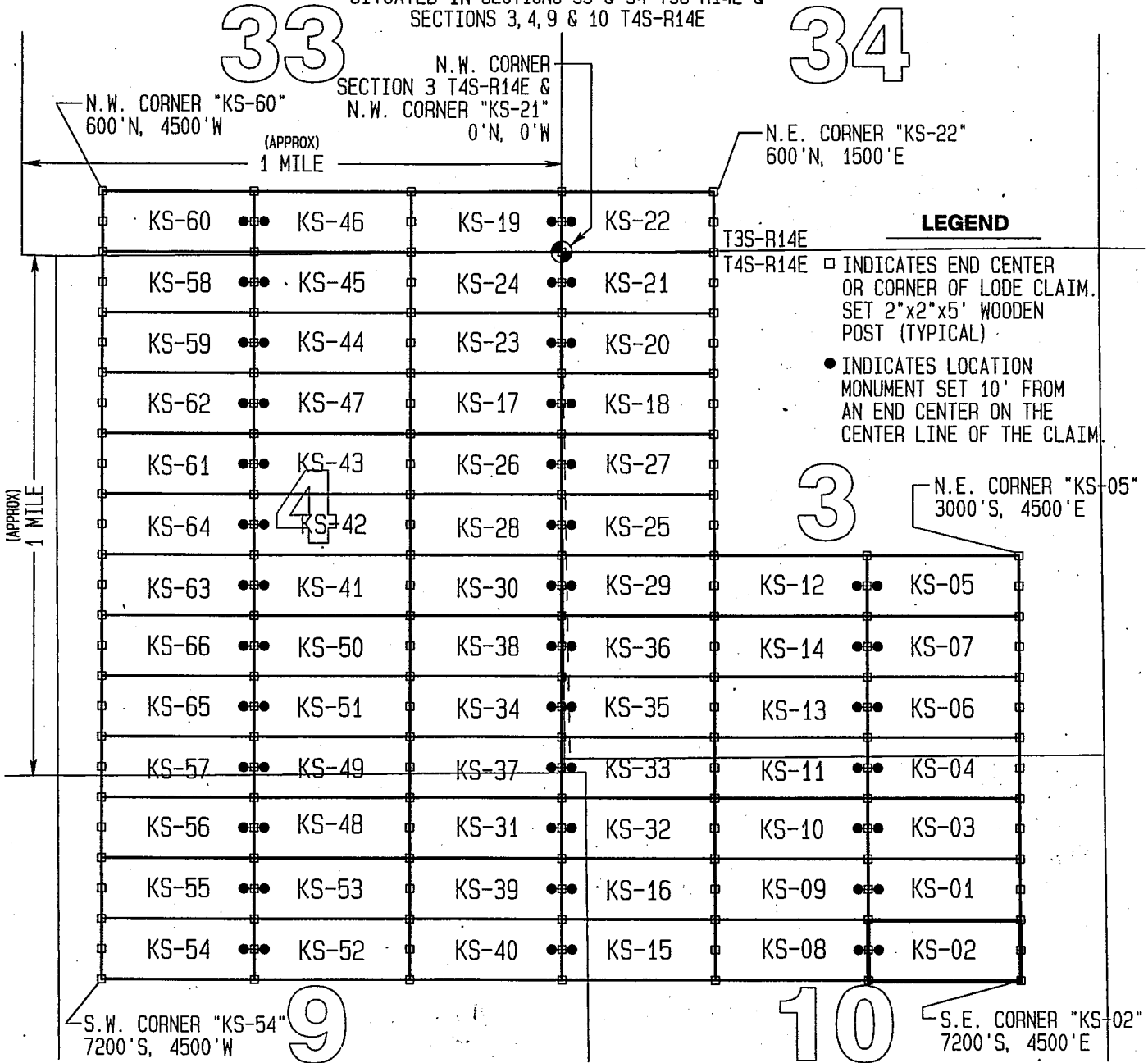


SCALE 1"=1500'



ALL CLAIMS ARE 1500' IN LENGTH & 600' IN WIDTH

SITUATED IN SECTIONS 33 & 34 T3S-R14E &  
SECTIONS 3, 4, 9 & 10 T4S-R14E

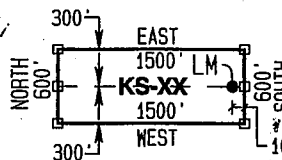


### LEGEND

- INDICATES END CENTER OR CORNER OF LODE CLAIM. SET 2"x2"x5' WOODEN POST (TYPICAL)
- INDICATES LOCATION MONUMENT SET 10' FROM AN END CENTER ON THE CENTER LINE OF THE CLAIM.

### TYPICAL CLAIM DETAIL

NOT TO SCALE



### LOCATORS:

FREEPORT-MCMORAN  
MINERAL PROPERTIES INC.  
10861 N MAVINEE RD SUITE 141  
ORO VALLEY, AZ 85737

LOCATED DURING THE MONTH  
OF AUGUST, 2012  
PINAL COUNTY, ARIZONA

CLAIM STAKING PERFORMED BY:

**GEOMETRIX LLC**  
LAND SURVEYING SERVICES  
(928) 567-1900

2



OFFICIAL RECORDS OF PINAL COUNTY RECORDER VIRGINIA ROSS


DATE/TIME: 10/03/2013 1114
FEE: \$10.00
PAGES: 2
FEE NUMBER: 2013-079826



Return to:
Freeport-McMoRan Mineral Properties Inc.
10861 N Mavinee Rd Suite 141
Oro Valley, AZ 85737

LOCATION NOTICE FOR LODE MINING CLAIM
STATE OF ARIZONA, COUNTY OF PINAL

NOTICE IS HEREBY GIVEN that the KS-03 lode mining claim has been located by Freeport-McMoRan Mineral Properties Inc, a Delaware corporation, whose current mailing address is 10861 N Mavinee Rd Suite 141 Oro Valley, AZ 85737.



The general course of this claim is East to West and it is situated in Pinal County, Arizona. This claim is 1500 feet in length and 600 feet in width. This claim runs from the location monument on which this location notice is posted approximately 10 feet in a Westerly direction to the West end line and 1490 feet in an Easterly direction to the East end line. This claim is marked by six monuments, one at each corner and one at the center of each end line of the claim.

The location monument on which the notice is posted is situated within:

Section 10, Township 4 South, Range 14 East, Gila and Salt River Meridian, Pinal County, Arizona and this claim encompasses portions of the following quarter section(s), section(s), Township(s) and Range(s): Northeast 1/4, Section 10, T4S-R14E, G&SRM, Pinal County, Arizona.

The locality of this claim with reference to some natural object or permanent monument and additional information (if any) concerning its locality is as follows:

The Northwest corner of this claim is 5400' South and 3000' East of the Northwest corner of Section 3, T4S-R14E

The undersigned claims the ground as described above and set forth on the attached 1" = 1500' outline map. This claim is not intended to encroach on any private property or land that is not open for location.

Located, dated and posted on the ground this 18 day of September 2013.


Freeport-McMoRan Mineral Properties Inc. (Owner) By: Matthew Weibel GEOMETRIX, LLC (Agent)



ALIC425100

# "KS-03" CLAIM

## LOCATION OF THE KS-01 THROUGH KS-66 LODE CLAIMS



SCALE 1"=1500'



ALL CLAIMS ARE 1500' IN LENGTH & 600' IN WIDTH

SITUATED IN SECTIONS 33 & 34 T3S-R14E &  
SECTIONS 3, 4, 9 & 10 T4S-R14E

33

34

N.W. CORNER "KS-60"  
600'N, 4500'W

(APPROX)  
1 MILE

N.W. CORNER  
SECTION 3 T4S-R14E &  
N.W. CORNER "KS-21"  
0'N, 0'W

N.E. CORNER "KS-22"  
600'N, 1500'E

### LEGEND

- INDICATES END CENTER OR CORNER OF LODE CLAIM. SET 2"x2"x5' WOODEN POST (TYPICAL)
- INDICATES LOCATION MONUMENT SET 10' FROM AN END CENTER ON THE CENTER LINE OF THE CLAIM.

(APPROX)  
1 MILE

N.E. CORNER "KS-05"  
3000'S, 4500'E

S.W. CORNER "KS-54"  
7200'S, 4500'W

9

S.E. CORNER "KS-02"  
7200'S, 4500'E

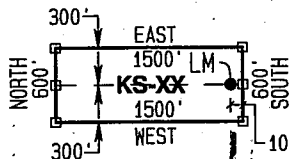
10

### LOCATORS:

FREEMONT-MCMORAN  
MINERAL PROPERTIES INC.  
10861 N MAVINEE RD SUITE 2141  
ORO VALLEY, AZ 85737

### TYPICAL CLAIM DETAIL

NOT TO SCALE



LOCATED DURING THE MONTH  
OF AUGUST, 2012  
PINAL COUNTY, ARIZONA

CLAIM STAKING PERFORMED BY:

**GEOMETRIX LLC**  
LAND SURVEYING SERVICES  
(928) 567-1900





OFFICIAL RECORDS OF  
PINAL COUNTY RECORDER  
VIRGINIA ROSS


DATE/TIME: 10/03/2013 1114  
FEE: \$10.00  
PAGES: 2  
FEE NUMBER: 2013-079827



Return to:  
Freeport-McMoRan Mineral Properties Inc.  
10861 N Mavinee Rd Suite 141  
Oro Valley, AZ 85737

LOCATION NOTICE FOR LODE MINING CLAIM  
STATE OF ARIZONA, COUNTY OF PINAL

NOTICE IS HEREBY GIVEN that the **KS-04** lode mining claim has been located by Freeport-McMoRan Mineral Properties Inc, a Delaware corporation, whose current mailing address is 10861 N Mavinee Rd Suite 141 Oro Valley, AZ 85737.



The general course of this claim is **East to West** and it is situated in **Pinal** County, Arizona. This claim is **1500** feet in length and **600** feet in width. This claim runs from the location monument on which this location notice is posted approximately **10** feet in a **Westerly** direction to the **West** end line and **1490** feet in an **Easterly** direction to the **East** end line. This claim is marked by six monuments, one at each corner and one at the center of each end line of the claim.

The location monument on which the notice is posted is situated within:

**Section 10, Township 4 South, Range 14 East**, Gila and Salt River Meridian, Pinal County, Arizona and this claim encompasses portions of the following quarter section(s), section(s), Township(s) and Range(s): **Southeast ¼, Section 3 and Northeast ¼, Section 10, T4S-R14E, G&SRM, Pinal County, Arizona.**

The locality of this claim with reference to some natural object or permanent monument and additional information (if any) concerning its locality is as follows:


**The Northwest corner of this claim is 4800' South and 3000' East of the Northwest corner of Section 3, T4S-R14E**

The undersigned claims the ground as described above and set forth on the attached 1" = 1500' outline map. This claim is not intended to encroach on any private property or land that is not open for location.

Located, dated and posted on the ground this 18 day of ~~August~~, 2012. <sup>September, 2013</sup>

Freeport-McMoRan Mineral Properties Inc. (Owner)

By: Matthew Wetzel  
GEOMETRIX, LLC (Agent)



1100425101

# "KS-04" CLAIM

## LOCATION OF THE KS-01 THROUGH KS-66 LODE CLAIMS

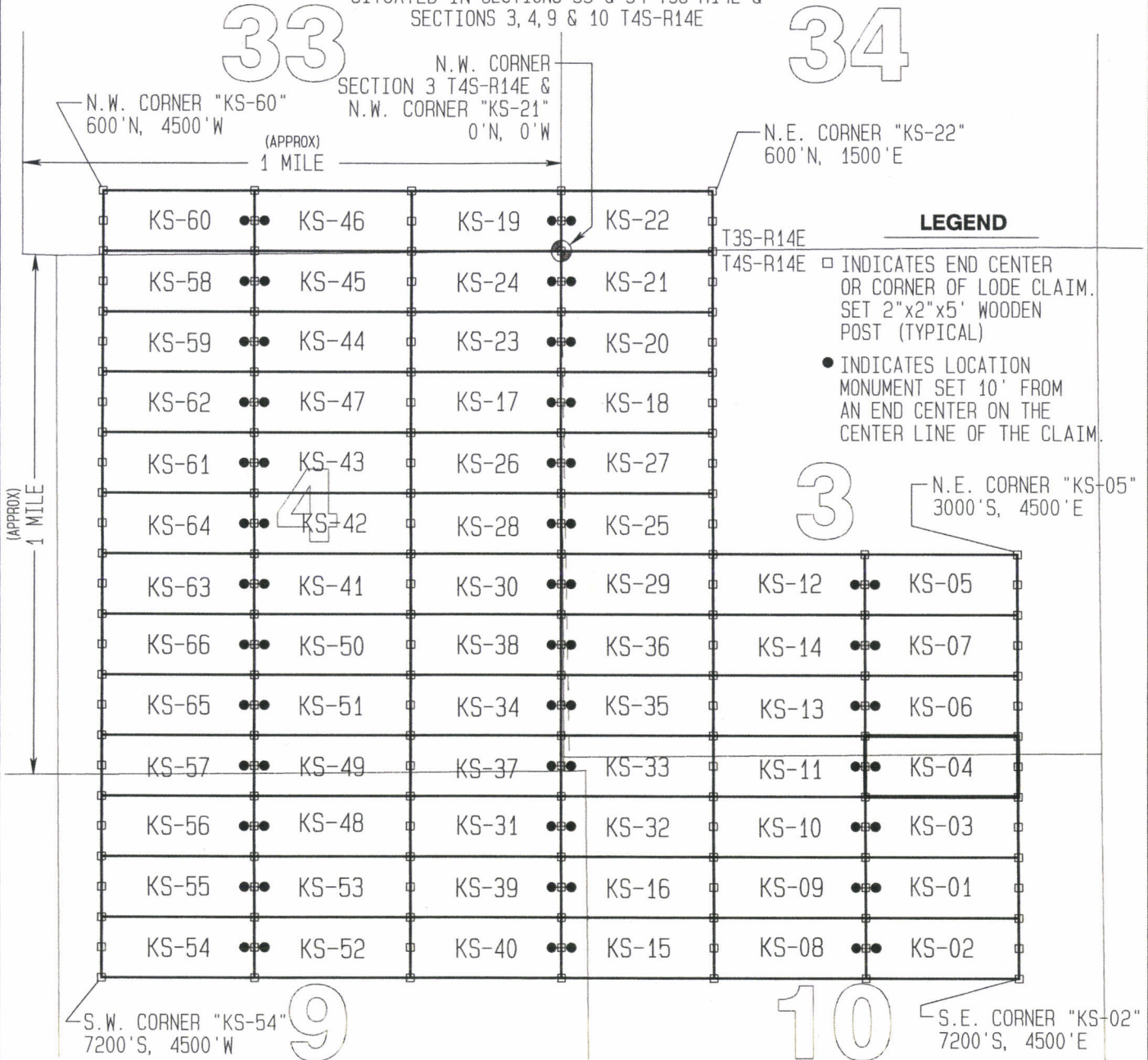


SCALE 1" = 1500'



ALL CLAIMS ARE 1500' IN LENGTH & 600' IN WIDTH

SITUATED IN SECTIONS 33 & 34 T3S-R14E &  
SECTIONS 3, 4, 9 & 10 T4S-R14E

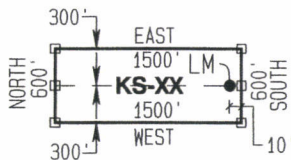


### LEGEND

- INDICATES END CENTER OR CORNER OF LODE CLAIM. SET 2"x2"x5' WOODEN POST (TYPICAL)
- INDICATES LOCATION MONUMENT SET 10' FROM AN END CENTER ON THE CENTER LINE OF THE CLAIM.

### TYPICAL CLAIM DETAIL

NOT TO SCALE



### LOCATORS:


FREEPORT-MCMORAN  
MINERAL PROPERTIES INC.  
10861 N MAVINEE RD SUITE 141  
ORO VALLEY, AZ 85737

LOCATED DURING THE MONTH  
OF AUGUST, 2012  
PINAL COUNTY, ARIZONA

CLAIM STAKING PERFORMED BY:

**GEOMETRIX LLC**  
LAND SURVEYING SERVICES  
(928) 567-1900

2



OFFICIAL RECORDS OF PINAL COUNTY RECORDER VIRGINIA ROSS


DATE/TIME: 10/03/2013 1114
FEE: \$10.00
PAGES: 2
FEE NUMBER: 2013-079828



Return to:
Freeport-McMoRan Mineral Properties Inc.
10861 N Mavinee Rd Suite 141
Oro Valley, AZ 85737

LOCATION NOTICE FOR LODE MINING CLAIM
STATE OF ARIZONA, COUNTY OF PINAL

NOTICE IS HEREBY GIVEN that the KS-05 lode mining claim has been located by Freeport-McMoRan Mineral Properties Inc, a Delaware corporation, whose current mailing address is 10861 N Mavinee Rd Suite 141 Oro Valley, AZ 85737.



The general course of this claim is East to West and it is situated in Pinal County, Arizona. This claim is 1500 feet in length and 600 feet in width. This claim runs from the location monument on which this location notice is posted approximately 10 feet in a Westerly direction to the West end line and 1490 feet in an Easterly direction to the East end line. This claim is marked by six monuments, one at each corner and one at the center of each end line of the claim.

The location monument on which the notice is posted is situated within:

Section 3, Township 4 South, Range 14 East, Gila and Salt River Meridian, Pinal County, Arizona and this claim encompasses portions of the following quarter section(s), section(s), Township(s) and Range(s): Southeast 1/4, Section 3, T4S-R14E, G&SRM, Pinal County, Arizona.

The locality of this claim with reference to some natural object or permanent monument and additional information (if any) concerning its locality is as follows:

The Northwest corner of this claim is 3000' South and 3000' East of the Northwest corner of Section 3, T4S-R14E

The undersigned claims the ground as described above and set forth on the attached 1" = 1500' outline map. This claim is not intended to encroach on any private property or land that is not open for location.

Located, dated and posted on the ground this 18 day of September, 2013

Freeport-McMoRan Mineral Properties Inc. (Owner) By: Walter Wetzel
GEOMETRIX, LLC (Agent)




1100425102

# "KS-05" CLAIM

## LOCATION OF THE KS-01 THROUGH KS-66 LODE CLAIMS

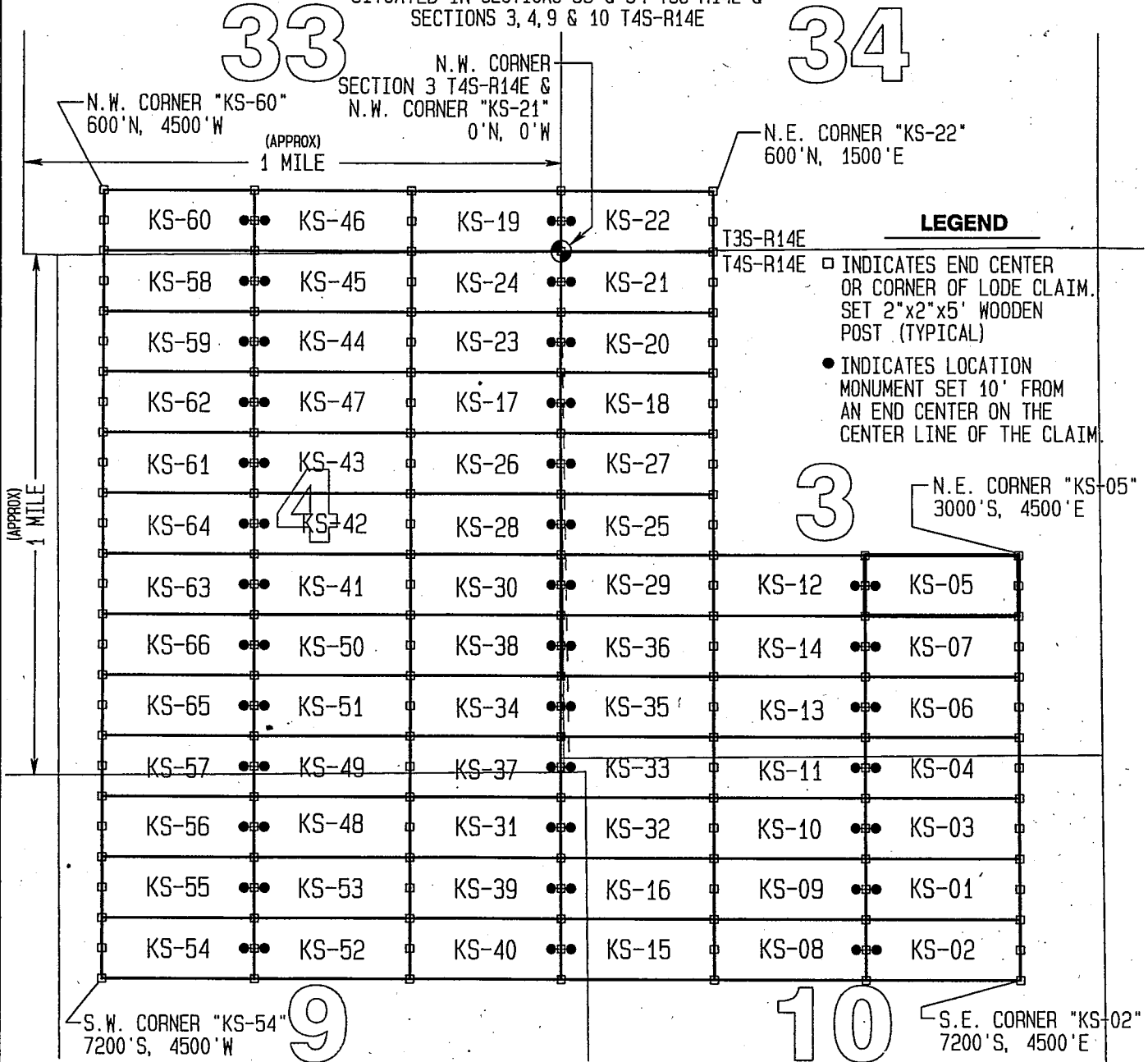


SCALE 1"=1500'



ALL CLAIMS ARE 1500' IN LENGTH & 600' IN WIDTH

SITUATED IN SECTIONS 33 & 34 T3S-R14E &  
SECTIONS 3, 4, 9 & 10 T4S-R14E

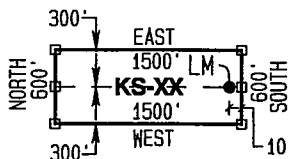


### LEGEND

- INDICATES END CENTER OR CORNER OF LODE CLAIM. SET 2"x2"x5' WOODEN POST (TYPICAL)
- INDICATES LOCATION MONUMENT SET 10' FROM AN END CENTER ON THE CENTER LINE OF THE CLAIM.

### TYPICAL CLAIM DETAIL

NOT TO SCALE



### LOCATORS:

FREEPORT-MCMORAN  
MINERAL PROPERTIES INC.  
10861 N MAVINEE RD SUITE 141  
ORO VALLEY, AZ 85737

LOCATED DURING THE MONTH  
OF AUGUST, 2012  
PINAL COUNTY, ARIZONA

CLAIM STAKING PERFORMED BY:



8



OFFICIAL RECORDS OF PINAL COUNTY RECORDER VIRGINIA ROSS


DATE/TIME: 10/03/2013 1114
FEE: \$10.00
PAGES: 2
FEE NUMBER: 2013-079829



Return to:
Freeport-McMoRan Mineral Properties Inc.
10861 N Mavinee Rd Suite 141
Oro Valley, AZ 85737

LOCATION NOTICE FOR LODE MINING CLAIM
STATE OF ARIZONA, COUNTY OF PINAL

NOTICE IS HEREBY GIVEN that the KS-06 lode mining claim has been located by Freeport-McMoRan Mineral Properties Inc, a Delaware corporation, whose current mailing address is 10861 N Mavinee Rd Suite 141 Oro Valley, AZ 85737.



The general course of this claim is East to West and it is situated in Pinal County, Arizona. This claim is 1500 feet in length and 600 feet in width. This claim runs from the location monument on which this location notice is posted approximately 10 feet in a Westerly direction to the West end line and 1490 feet in an Easterly direction to the East end line. This claim is marked by six monuments, one at each corner and one at the center of each end line of the claim.

The location monument on which the notice is posted is situated within:

Section 3, Township 4 South, Range 14 East, Gila and Salt River Meridian, Pinal County, Arizona and this claim encompasses portions of the following quarter section(s), section(s), Township(s) and Range(s): Southeast 1/4, Section 3, T4S-R14E, G&SRM, Pinal County, Arizona.


The locality of this claim with reference to some natural object or permanent monument and additional information (if any) concerning its locality is as follows:

The Northwest corner of this claim is 4200' South and 3000' East of the Northwest corner of Section 3, T4S-R14E

The undersigned claims the ground as described above and set forth on the attached 1" = 1500' outline map. This claim is not intended to encroach on any private property or land that is not open for location.

Located, dated and posted on the ground this 18 day of August, 2012. September, 2013.


Freeport-McMoRan Mineral Properties Inc. (Owner) By: Matthew Waters GEOMETRIX, LLC (Agent)



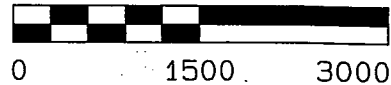
AR0425103

# "KS-06" CLAIM

## LOCATION OF THE KS-01 THROUGH KS-66 LODE CLAIMS

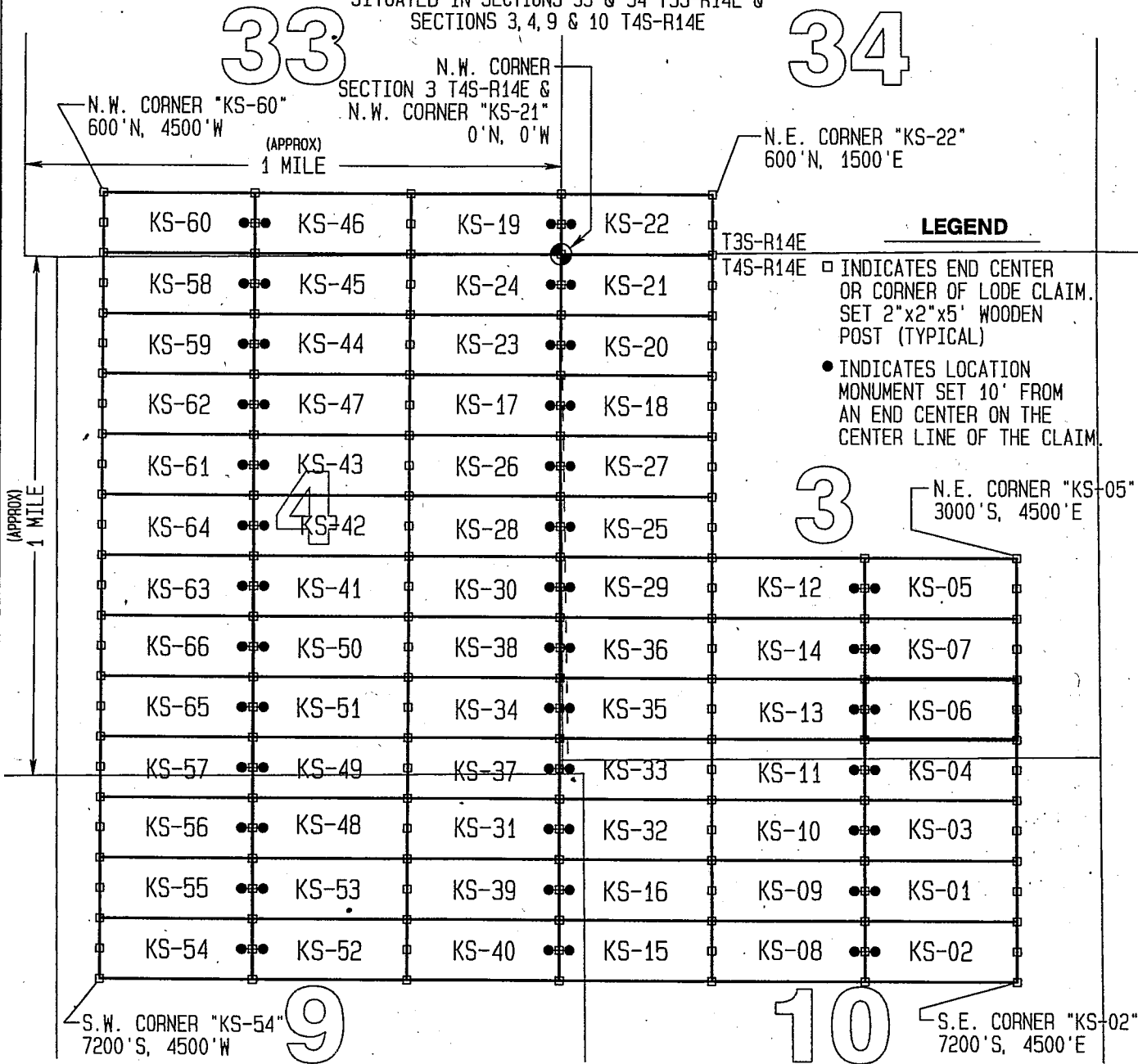


SCALE 1"=1500'



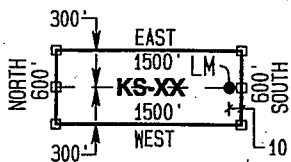
ALL CLAIMS ARE 1500' IN LENGTH & 600' IN WIDTH

SITUATED IN SECTIONS 33 & 34 T3S-R14E &  
SECTIONS 3, 4, 9 & 10 T4S-R14E



### TYPICAL CLAIM DETAIL

NOT TO SCALE



**LOCATORS:**  
FREEPORT-MCMORAN  
MINERAL PROPERTIES INC.  
10861 N MAVINEE RD SUITE 141  
ORO VALLEY, AZ 85737

LOCATED DURING THE MONTH  
OF AUGUST, 2012  
PINAL COUNTY, ARIZONA

CLAIM STAKING PERFORMED BY:

**GEOMETRIX LLC**  
LAND SURVEYING SERVICES  
(928) 567-1900

3



OFFICIAL RECORDS OF  
PINAL COUNTY RECORDER  
VIRGINIA ROSS


DATE/TIME: 10/03/2013 1114  
FEE: \$10.00  
PAGES: 2  
FEE NUMBER: 2013-079830



Return to:  
Freeport-McMoRan Mineral Properties Inc.  
10861 N Mavinee Rd Suite 141  
Oro Valley, AZ 85737

LOCATION NOTICE FOR LODE MINING CLAIM  
STATE OF ARIZONA, COUNTY OF PINAL

NOTICE IS HEREBY GIVEN that the **KS-07** lode mining claim has been located by Freeport-McMoRan Mineral Properties Inc, a Delaware corporation, whose current mailing address is 10861 N Mavinee Rd Suite 141 Oro Valley, AZ 85737.



The general course of this claim is **East to West** and it is situated in **Pinal** County, Arizona. This claim is **1500** feet in length and **600** feet in width. This claim runs from the location monument on which this location notice is posted approximately **10** feet in a **Westerly** direction to the **West** end line and **1490** feet in an **Easterly** direction to the **East** end line. This claim is marked by six monuments, one at each corner and one at the center of each end line of the claim.

The location monument on which the notice is posted is situated within:

**Section 3, Township 4 South, Range 14 East**, Gila and Salt River Meridian, Pinal County, Arizona and this claim encompasses portions of the following quarter section(s), section(s), Township(s) and Range(s): **Southeast ¼, Section 3, T4S-R14E, G&SRM, Pinal County, Arizona.**

The locality of this claim with reference to some natural object or permanent monument and additional information (if any) concerning its locality is as follows:

**The Northwest corner of this claim is 3600' South and 3000' East of the Northwest corner of Section 3, T4S-R14E**

The undersigned claims the ground as described above and set forth on the attached 1" = 1500' outline map. This claim is not intended to encroach on any private property or land that is not open for location.

Located, dated and posted on the ground this 18 day of September, 2013.


Freeport-McMoRan Mineral Properties Inc. (Owner) By: [Signature]  
GEOMETRIX, LLC (Agent)



AMC125104

# "KS-07" CLAIM

## LOCATION OF THE KS-01 THROUGH KS-66 LODE CLAIMS

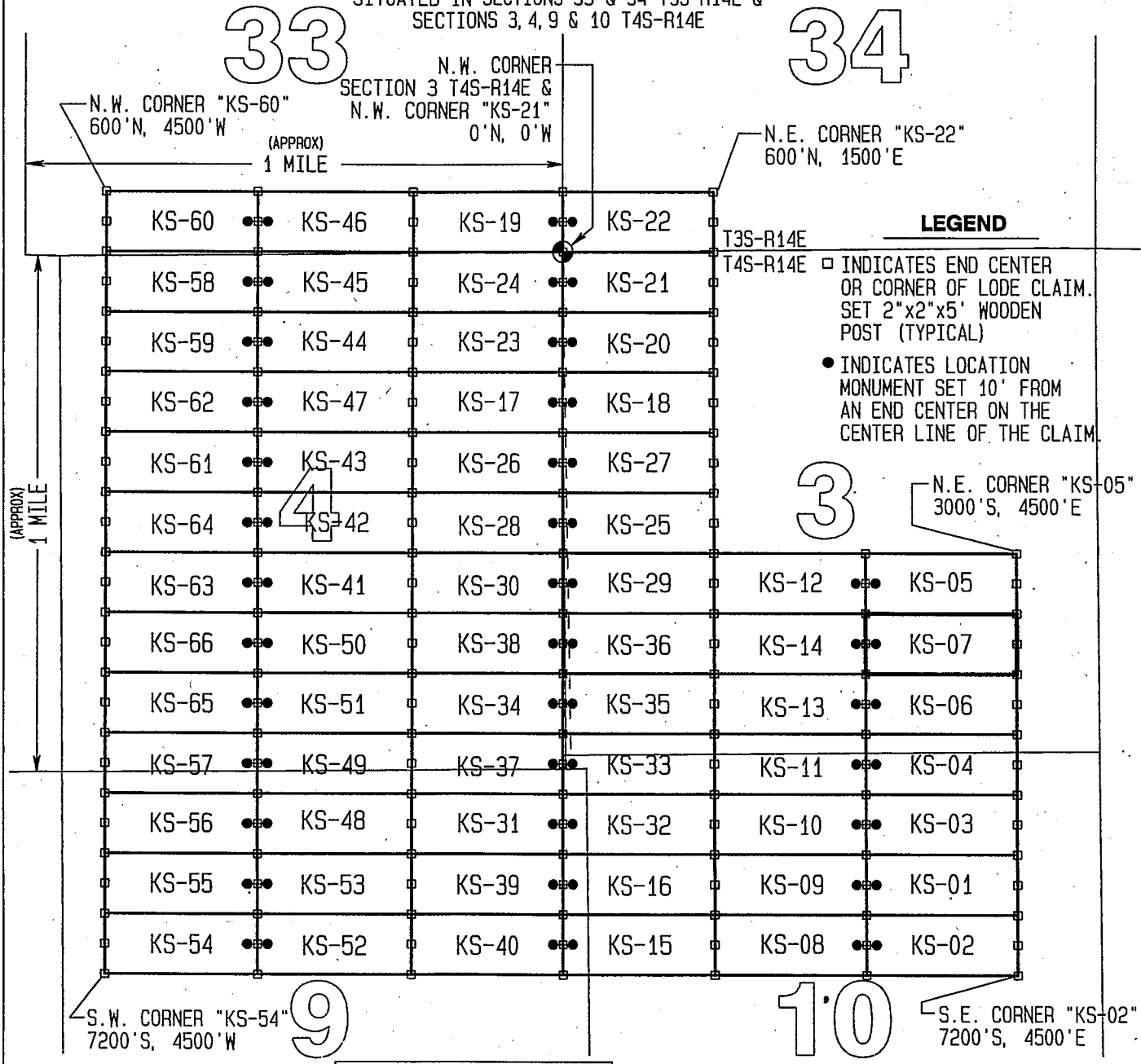


SCALE 1"=1500'



ALL CLAIMS ARE 1500' IN LENGTH & 600' IN WIDTH

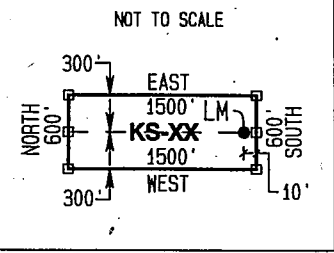
SITUATED IN SECTIONS 33 & 34 T3S-R14E &  
SECTIONS 3, 4, 9 & 10 T4S-R14E



### LEGEND

- INDICATES END CENTER OR CORNER OF LODE CLAIM. SET 2"x2"x5' WOODEN POST (TYPICAL)
- INDICATES LOCATION MONUMENT SET 10' FROM AN END CENTER ON THE CENTER LINE OF THE CLAIM.

### TYPICAL CLAIM DETAIL



**LOCATORS:**  
FREEPORT-MCMORAN  
MINERAL PROPERTIES INC.  
10861 N MAVINEE RD SUITE 141  
ORO VALLEY, AZ 85737

LOCATED DURING THE MONTH  
OF AUGUST, 2012  
PINAL COUNTY, ARIZONA

CLAIM STAKING PERFORMED BY:







OFFICIAL RECORDS OF  
PINAL COUNTY RECORDER  
VIRGINIA ROSS


DATE/TIME: 10/03/2013 1114  
FEE: \$10.00  
PAGES: 2  
FEE NUMBER: 2013-079831



Return to:  
Freeport-McMoRan Mineral Properties Inc.  
10861 N Mavinee Rd Suite 141  
Oro Valley, AZ 85737

**LOCATION NOTICE FOR LODE MINING CLAIM  
STATE OF ARIZONA, COUNTY OF PINAL**

**NOTICE IS HEREBY GIVEN** that the **KS-08** lode mining claim has been located by Freeport-McMoRan Mineral Properties Inc, a Delaware corporation, whose current mailing address is 10861 N Mavinee Rd Suite 141 Oro Valley, AZ 85737.



The general course of this claim is **East to West** and it is situated in **Pinal** County, Arizona. This claim is **1500** feet in length and **600** feet in width. This claim runs from the location monument on which this location notice is posted approximately **10** feet in an **Easterly** direction to the **East** end line and **1490** feet in a **Westerly** direction to the **West** end line. This claim is marked by six monuments, one at each corner and one at the center of each end line of the claim.

The location monument on which the notice is posted is situated within:

**Section 10, Township 4 South, Range 14 East**, Gila and Salt River Meridian, Pinal County, Arizona and this claim encompasses portions of the following quarter section(s), section(s), Township(s) and Range(s): **Northeast ¼ & Northwest ¼, Section 10, T4S-R14E, G&SRM, Pinal County, Arizona.**


The locality of this claim with reference to some natural object or permanent monument and additional information (if any) concerning its locality is as follows:

**The Northwest corner of this claim is 6600' South and 1500' East of the Northwest corner of Section 3, T4S-R14E**

The undersigned claims the ground as described above and set forth on the attached 1" = 1500' outline map. This claim is not intended to encroach on any private property or land that is not open for location.

Located, dated and posted on the ground this 18 day of September, 2013.


Freeport-McMoRan Mineral Properties Inc. (Owner) By: [Signature]  
GEOMETRIX, LLC (Agent)



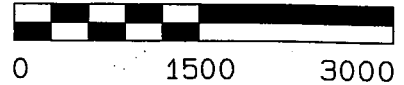
AMCH 25105

# "KS-08" CLAIM

## LOCATION OF THE KS-01 THROUGH KS-66 LODE CLAIMS

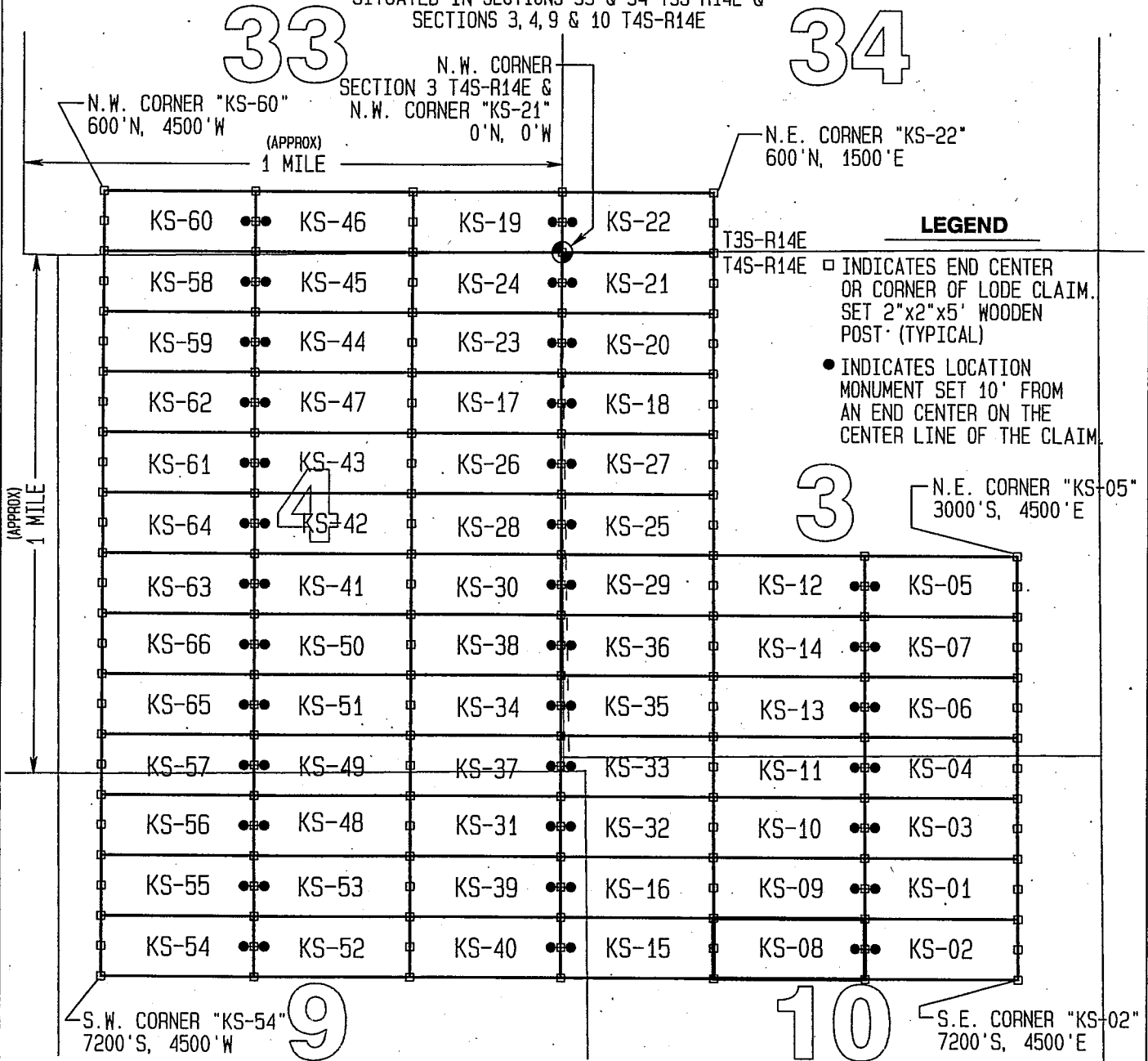


SCALE 1" = 1500'

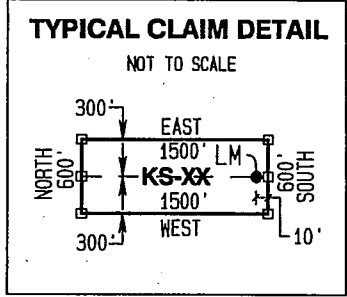


ALL CLAIMS ARE 1500' IN LENGTH & 600' IN WIDTH

SITUATED IN SECTIONS 33 & 34 T3S-R14E &  
SECTIONS 3, 4, 9 & 10 T4S-R14E



**LOCATORS:**  
FREEPORT-MCMORAN  
MINERAL PROPERTIES INC.  
10861 N MAVINEE RD SUITE 141  
ORD VALLEY, AZ 85737



LOCATED DURING THE MONTH  
OF AUGUST, 2012  
PINAL COUNTY, ARIZONA  
CLAIM STAKING PERFORMED BY:

**GEOMETRIX LLC**  
LAND SURVEYING SERVICES  
(928) 567-1900



OFFICIAL RECORDS OF  
PINAL COUNTY RECORDER  
VIRGINIA ROSS


DATE/TIME: 10/03/2013 1114  
FEE: \$10.00  
PAGES: 2  
FEE NUMBER: 2013-079832



Return to:  
Freeport-McMoRan Mineral Properties Inc.  
10861 N Mavinee Rd Suite 141  
Oro Valley, AZ 85737

LOCATION NOTICE FOR LODE MINING CLAIM  
STATE OF ARIZONA, COUNTY OF PINAL

NOTICE IS HEREBY GIVEN that the **KS-09** lode mining claim has been located by Freeport-McMoRan Mineral Properties Inc, a Delaware corporation, whose current mailing address is 10861 N Mavinee Rd Suite 141 Oro Valley, AZ 85737.



The general course of this claim is **East to West** and it is situated in **Pinal** County, Arizona. This claim is **1500** feet in length and **600** feet in width. This claim runs from the location monument on which this location notice is posted approximately **10** feet in an **Easterly** direction to the **East** end line and **1490** feet in a **Westerly** direction to the **West** end line. This claim is marked by six monuments, one at each corner and one at the center of each end line of the claim.

The location monument on which the notice is posted is situated within:

**Section 10, Township 4 South, Range 14 East**, Gila and Salt River Meridian, Pinal County, Arizona and this claim encompasses portions of the following quarter section(s), section(s), Township(s) and Range(s): **Northeast ¼ & Northwest ¼, Section 10, T4S-R14E, G&SRM, Pinal County, Arizona.**


The locality of this claim with reference to some natural object or permanent monument and additional information (if any) concerning its locality is as follows:

**The Northwest corner of this claim is 6000' South and 1500' East of the Northwest corner of Section 3, T4S-R14E**

The undersigned claims the ground as described above and set forth on the attached 1" = 1500' outline map. This claim is not intended to encroach on any private property or land that is not open for location.

Located, dated and posted on the ground this 18 day of September, 2013 ~~August, 2012~~.

Freeport-McMoRan Mineral Properties Inc. (Owner) By: Matthew Weyof  
GEOMETRIX, LLC (Agent)



1100825106

# "KS-09" CLAIM

## LOCATION OF THE KS-01 THROUGH KS-66 LODE CLAIMS

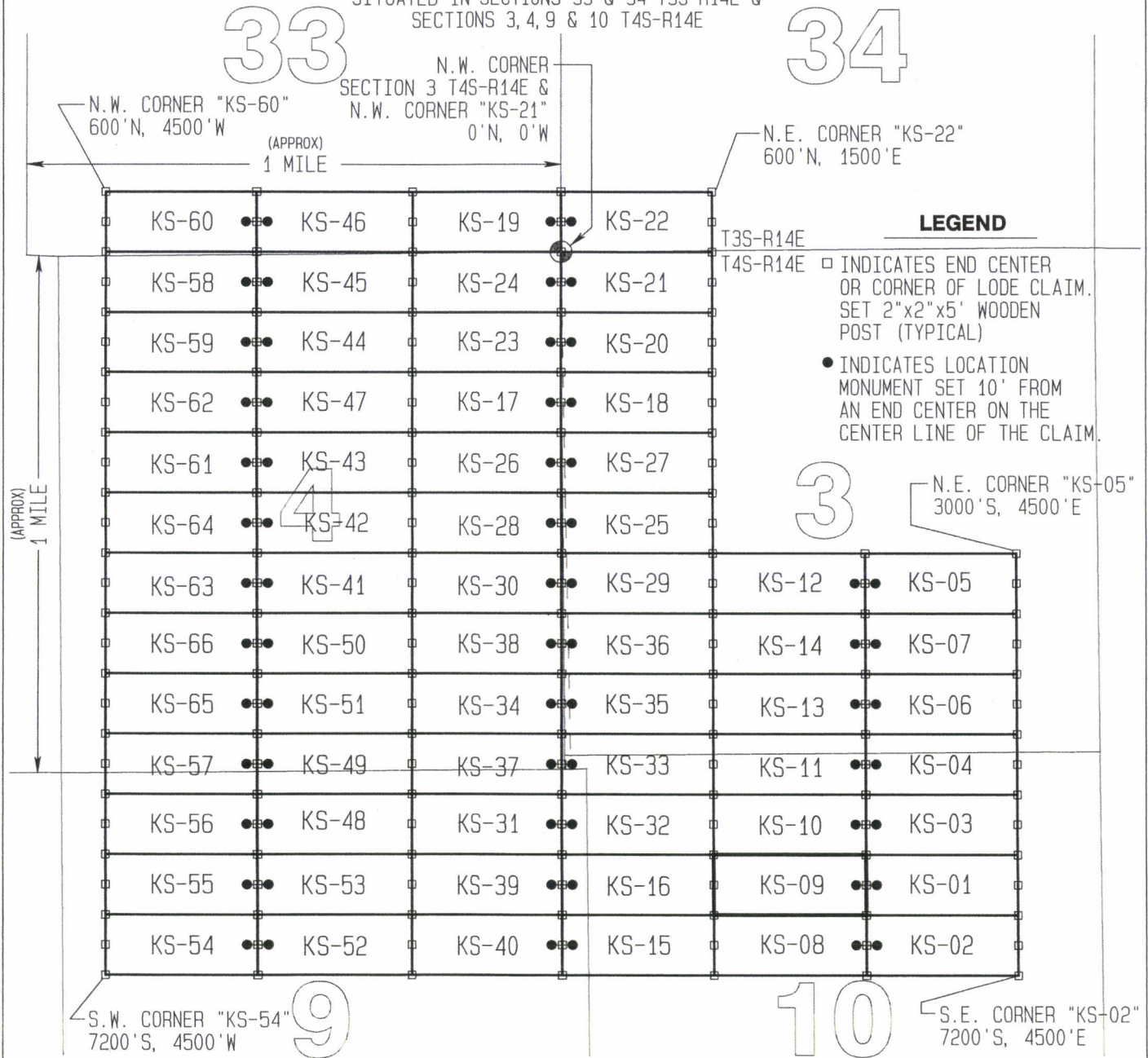


SCALE 1" = 1500'



ALL CLAIMS ARE 1500' IN LENGTH & 600' IN WIDTH

SITUATED IN SECTIONS 33 & 34 T3S-R14E &  
SECTIONS 3, 4, 9 & 10 T4S-R14E

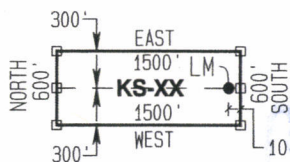


### LOCATORS:

FREEPORT-MCMORAN  
MINERAL PROPERTIES INC.  
10861 N MAVINEE RD SUITE 141  
ORO VALLEY, AZ 85737

### TYPICAL CLAIM DETAIL

NOT TO SCALE



LOCATED DURING THE MONTH  
OF AUGUST, 2012  
PINAL COUNTY, ARIZONA

CLAIM STAKING PERFORMED BY:

**GEOMETRIX LLC**  
LAND SURVEYING SERVICES  
(928) 567-1900



OFFICIAL RECORDS OF  
PINAL COUNTY RECORDER  
VIRGINIA ROSS


DATE/TIME: 10/03/2013 1114  
FEE: \$10.00  
PAGES: 2  
FEE NUMBER: 2013-079833



Return to:  
Freeport-McMoRan Mineral Properties Inc.  
10861 N Mavinee Rd Suite 141  
Oro Valley, AZ 85737

**LOCATION NOTICE FOR LODE MINING CLAIM  
STATE OF ARIZONA, COUNTY OF PINAL**

**NOTICE IS HEREBY GIVEN** that the **KS-10** lode mining claim has been located by Freeport-McMoRan Mineral Properties Inc, a Delaware corporation, whose current mailing address is 10861 N Mavinee Rd Suite 141 Oro Valley, AZ 85737.



The general course of this claim is **East to West** and it is situated in **Pinal** County, Arizona. This claim is **1500** feet in length and **600** feet in width. This claim runs from the location monument on which this location notice is posted approximately **10** feet in an **Easterly** direction to the **East** end line and **1490** feet in a **Westerly** direction to the **West** end line. This claim is marked by six monuments, one at each corner and one at the center of each end line of the claim.

The location monument on which the notice is posted is situated within:

**Section 10, Township 4 South, Range 14 East**, Gila and Salt River Meridian, Pinal County, Arizona and this claim encompasses portions of the following quarter section(s), section(s), Township(s) and Range(s): **Northeast ¼ & Northwest ¼, Section 10, T4S-R14E, G&SRM, Pinal County, Arizona.**


The locality of this claim with reference to some natural object or permanent monument and additional information (if any) concerning its locality is as follows:

**The Northwest corner of this claim is 5400' South and 1500' East of the Northwest corner of Section 3, T4S-R14E**

The undersigned claims the ground as described above and set forth on the attached 1" = 1500' outline map. This claim is not intended to encroach on any private property or land that is not open for location.

Located, dated and posted on the ground this 18 day of September, 2013 ~~August, 2012~~.


Freeport-McMoRan Mineral Properties Inc. (Owner) By: Matthew Weigel  
GEOMETRIX, LLC (Agent)



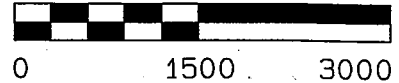
AMC425101

# "KS-10" CLAIM

## LOCATION OF THE KS-01 THROUGH KS-66 LODE CLAIMS

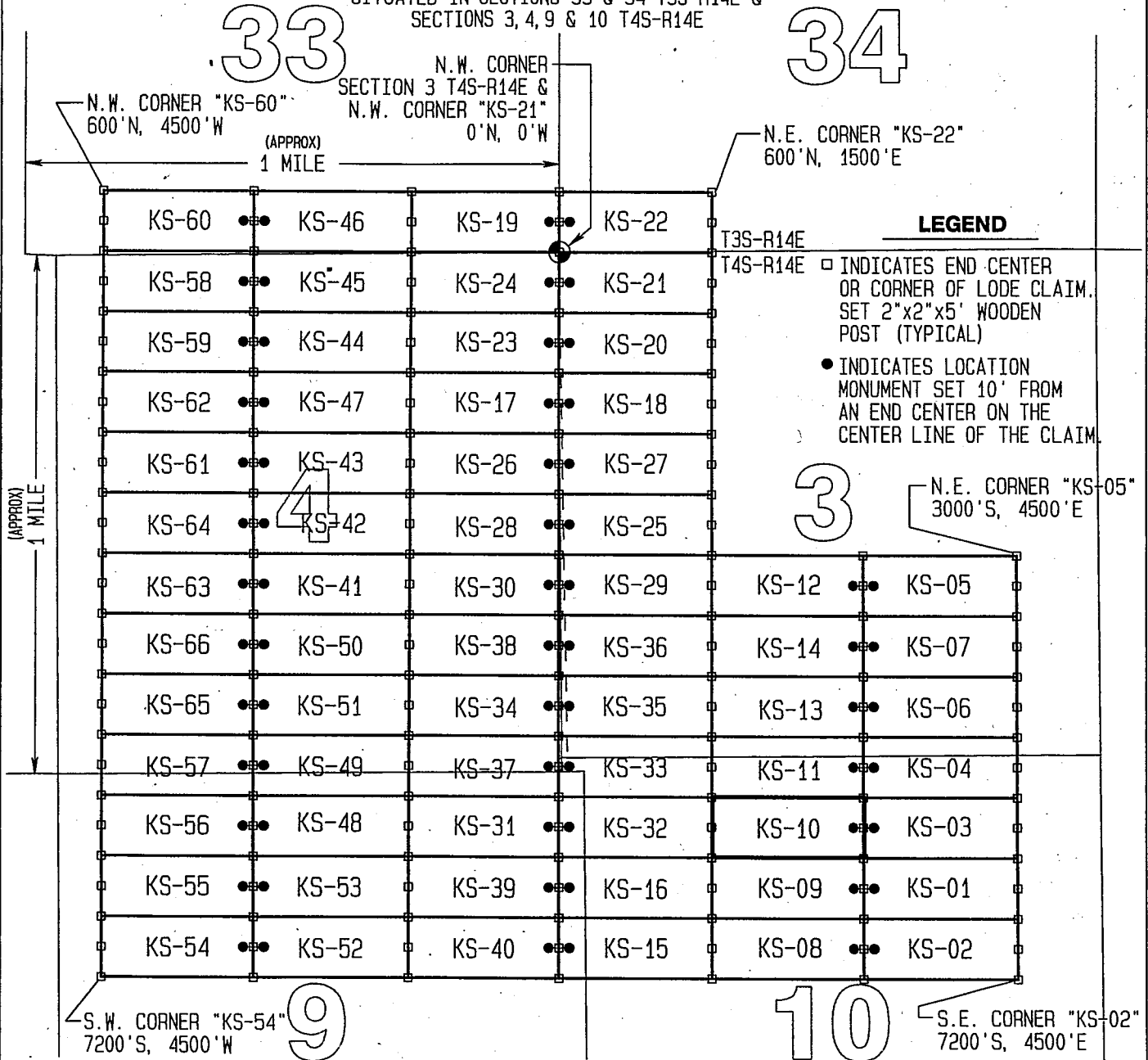


SCALE 1"=1500'



ALL CLAIMS ARE 1500' IN LENGTH & 600' IN WIDTH

SITUATED IN SECTIONS 33 & 34 T3S-R14E &  
SECTIONS 3, 4, 9 & 10 T4S-R14E

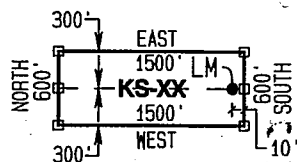


### LEGEND

- INDICATES END CENTER OR CORNER OF LODE CLAIM. SET 2"x2"x5' WOODEN POST (TYPICAL)
- INDICATES LOCATION MONUMENT SET 10' FROM AN END CENTER ON THE CENTER LINE OF THE CLAIM.

### TYPICAL CLAIM DETAIL

NOT TO SCALE



**LOCATORS:**  
FREEPORT-MCMORAN  
MINERAL PROPERTIES INC.  
10861 N MAVINEE RD SUITE 141  
ORD VALLEY, AZ 85737

LOCATED DURING THE MONTH  
OF AUGUST, 2012  
PINAL COUNTY, ARIZONA  
CLAIM STAKING PERFORMED BY:

**GEOMETRIX LLC**  
LAND SURVEYING SERVICES  
(928) 567-1900



OFFICIAL RECORDS OF  
PINAL COUNTY RECORDER  
VIRGINIA ROSS


DATE/TIME: 10/03/2013 1114  
FEE: \$10.00  
PAGES: 2  
FEE NUMBER: 2013-079834



Return to:  
Freeport-McMoRan Mineral Properties Inc.  
10861 N Mavinee Rd Suite 141  
Oro Valley, AZ 85737

**LOCATION NOTICE FOR LODE MINING CLAIM  
STATE OF ARIZONA, COUNTY OF PINAL**

**NOTICE IS HEREBY GIVEN** that the **KS-11** lode mining claim has been located by Freeport-McMoRan Mineral Properties Inc, a Delaware corporation, whose current mailing address is 10861 N Mavinee Rd Suite 141 Oro Valley, AZ 85737.



The general course of this claim is **East to West** and it is situated in **Pinal** County, Arizona. This claim is **1500** feet in length and **600** feet in width. This claim runs from the location monument on which this location notice is posted approximately **10** feet in an **Easterly** direction to the **East** end line and **1490** feet in a **Westerly** direction to the **West** end line. This claim is marked by six monuments, one at each corner and one at the center of each end line of the claim.

The location monument on which the notice is posted is situated within:

**Section 10, Township 4 South, Range 14 East**, Gila and Salt River Meridian, Pinal County, Arizona and this claim encompasses portions of the following quarter section(s), section(s), Township(s) and Range(s): **Southeast ¼ & Southwest ¼, Section 3 and Northeast ¼ & Northwest ¼, Section 10, T4S-R14E, G&SRM, Pinal County, Arizona.**


The locality of this claim with reference to some natural object or permanent monument and additional information (if any) concerning its locality is as follows:

**The Northwest corner of this claim is 4800' South and 1500' East of the Northwest corner of Section 3, T4S-R14E**

The undersigned claims the ground as described above and set forth on the attached 1" = 1500' outline map. This claim is not intended to encroach on any private property or land that is not open for location.

Located, dated and posted on the ground this 18 day of September, 2013.  
~~August, 2012.~~


Freeport-McMoRan Mineral Properties Inc. (Owner) By: Matthew Wetzel  
GEOMETRIX, LLC (Agent)



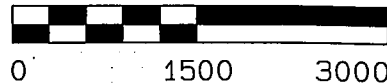
1101025100

# "KS-11" CLAIM

## LOCATION OF THE KS-01 THROUGH KS-66 LODE CLAIMS



SCALE 1"=1500'

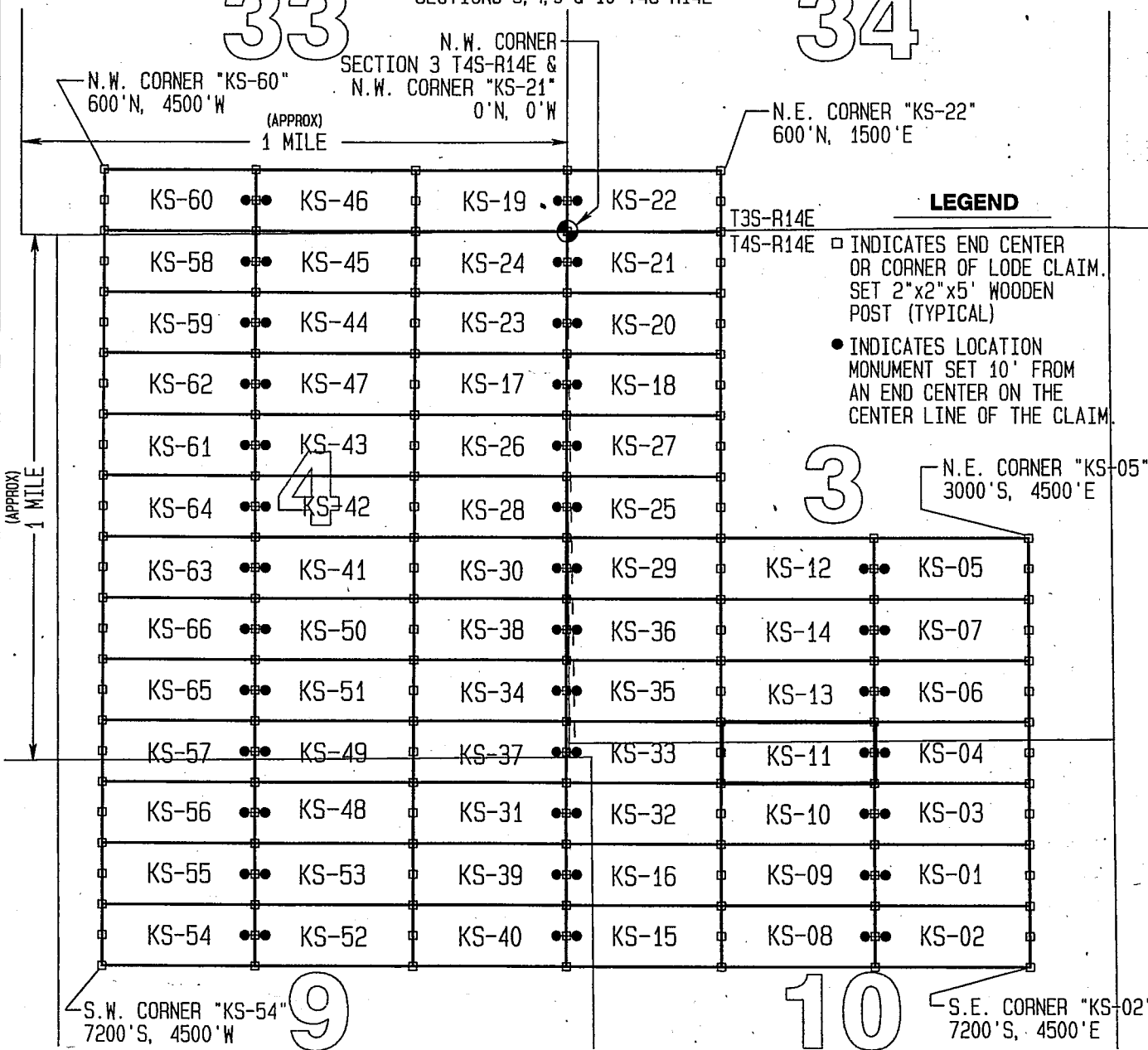


ALL CLAIMS ARE 1500' IN LENGTH & 600' IN WIDTH

SITUATED IN SECTIONS 33 & 34 T3S-R14E &  
SECTIONS 3, 4, 9 & 10 T4S-R14E

33

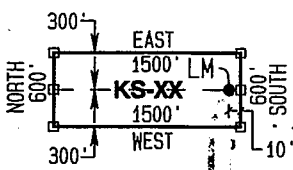
34



(APPROX) 1 MILE

### TYPICAL CLAIM DETAIL

NOT TO SCALE



**LOCATORS:**  
FREEPORT-MCMORAN  
MINERAL PROPERTIES INC.  
10861 N MAVINEE RD SUITE 141  
ORO VALLEY, AZ 85737

LOCATED DURING THE MONTH  
OF AUGUST, 2012  
PINAL COUNTY, ARIZONA

CLAIM STAKING PERFORMED BY:

**GEOMETRIX LLC**  
LAND SURVEYING SERVICES  
(928) 567-1900





OFFICIAL RECORDS OF  
PINAL COUNTY RECORDER  
VIRGINIA ROSS


DATE/TIME: 10/03/2013 1114  
FEE: \$10.00  
PAGES: 2  
FEE NUMBER: 2013-079835



Return to:  
Freeport-McMoRan Mineral Properties Inc.  
10861 N Mavinee Rd Suite 141  
Oro Valley, AZ 85737

**LOCATION NOTICE FOR LODE MINING CLAIM  
STATE OF ARIZONA, COUNTY OF PINAL**

**NOTICE IS HEREBY GIVEN** that the **KS-12** lode mining claim has been located by Freeport-McMoRan Mineral Properties Inc, a Delaware corporation, whose current mailing address is 10861 N Mavinee Rd Suite 141 Oro Valley, AZ 85737.



The general course of this claim is **East to West** and it is situated in **Pinal** County, Arizona. This claim is **1500** feet in length and **600** feet in width. This claim runs from the location monument on which this location notice is posted approximately **10** feet in an **Easterly** direction to the **East** end line and **1490** feet in a **Westerly** direction to the **West** end line. This claim is marked by six monuments, one at each corner and one at the center of each end line of the claim.

The location monument on which the notice is posted is situated within:

**Section 3, Township 4 South, Range 14 East**, Gila and Salt River Meridian, Pinal County, Arizona and this claim encompasses portions of the following quarter section(s), section(s), Township(s) and Range(s): **Southeast ¼ & Southwest ¼, Section 3, T4S-R14E, G&SRM, Pinal County, Arizona.**

The locality of this claim with reference to some natural object or permanent monument and additional information (if any) concerning its locality is as follows:

**The Northwest corner of this claim is 3000' South and 1500' East of the Northwest corner of Section 3, T4S-R14E**

The undersigned claims the ground as described above and set forth on the attached 1" = 1500' outline map. This claim is not intended to encroach on any private property or land that is not open for location.

Located, dated and posted on the ground this 18 day of September, 2013.


Freeport-McMoRan Mineral Properties Inc. (Owner) By: Matthew Wetzol  
GEOMETRIX, LLC (Agent)




11/03/2013

# "KS-12" CLAIM

## LOCATION OF THE KS-01 THROUGH KS-66 LODE CLAIMS



SCALE 1"=1500'



ALL CLAIMS ARE 1500' IN LENGTH & 600' IN WIDTH

SITUATED IN SECTIONS 33 & 34 T3S-R14E &  
SECTIONS 3, 4, 9 & 10 T4S-R14E

33

34

N.W. CORNER "KS-60"  
600' N, 4500' W

(APPROX)  
1 MILE

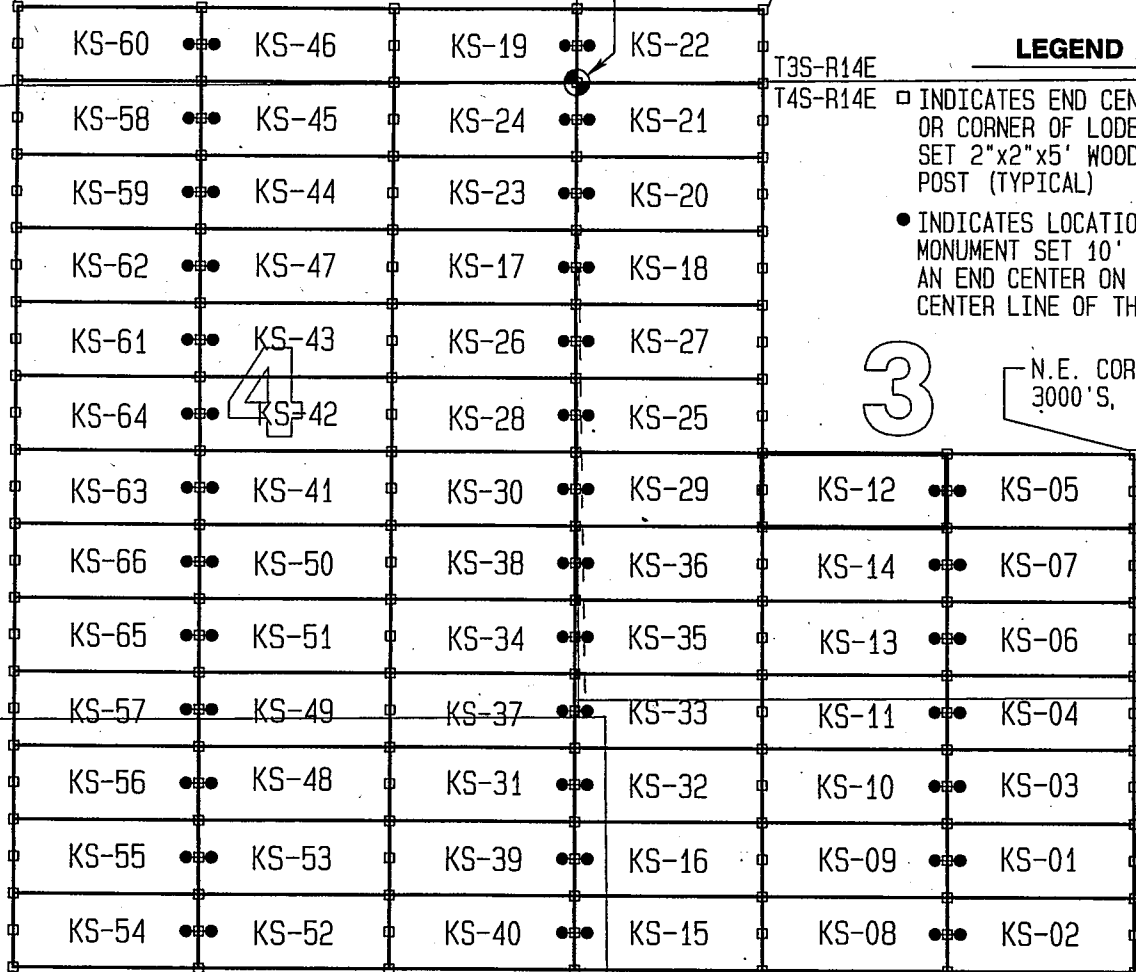
N.W. CORNER  
SECTION 3 T4S-R14E &  
N.W. CORNER "KS-21"  
0' N, 0' W

N.E. CORNER "KS-22"  
600' N, 1500' E

### LEGEND

- INDICATES END CENTER OR CORNER OF LODE CLAIM. SET 2"x2"x5' WOODEN POST (TYPICAL)
- INDICATES LOCATION MONUMENT SET 10' FROM AN END CENTER ON THE CENTER LINE OF THE CLAIM.

(APPROX)  
1 MILE



N.E. CORNER "KS-05"  
3000' S, 4500' E

S.W. CORNER "KS-54"  
7200' S, 4500' W

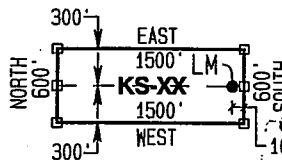
S.E. CORNER "KS-02"  
7200' S, 4500' E

### LOCATORS:

FREEPORT-MCMORAN  
MINERAL PROPERTIES INC.  
10861 N MAVINEE RD SUITE 141  
ORO VALLEY, AZ 85737

### TYPICAL CLAIM DETAIL

NOT TO SCALE



LOCATED DURING THE MONTH  
OF AUGUST, 2012  
PINAL COUNTY, ARIZONA

CLAIM STAKING PERFORMED BY:

**GEOMETRIX LLC**  
LAND SURVEYING SERVICES  
(928) 567-1900

8



OFFICIAL RECORDS OF PINAL COUNTY RECORDER VIRGINIA ROSS


DATE/TIME: 10/03/2013 1114
FEE: \$10.00
PAGES: 2
FEE NUMBER: 2013-079836



Return to:
Freeport-McMoRan Mineral Properties Inc.
10861 N Mavinee Rd Suite 141
Oro Valley, AZ 85737

LOCATION NOTICE FOR LODE MINING CLAIM
STATE OF ARIZONA, COUNTY OF PINAL

NOTICE IS HEREBY GIVEN that the KS-13 lode mining claim has been located by Freeport-McMoRan Mineral Properties Inc, a Delaware corporation, whose current mailing address is 10861 N Mavinee Rd Suite 141 Oro Valley, AZ 85737.



The general course of this claim is East to West and it is situated in Pinal County, Arizona. This claim is 1500 feet in length and 600 feet in width. This claim runs from the location monument on which this location notice is posted approximately 10 feet in an Easterly direction to the East end line and 1490 feet in a Westerly direction to the West end line. This claim is marked by six monuments, one at each corner and one at the center of each end line of the claim.

The location monument on which the notice is posted is situated within:

Section 3, Township 4 South, Range 14 East, Gila and Salt River Meridian, Pinal County, Arizona and this claim encompasses portions of the following quarter section(s), section(s), Township(s) and Range(s): Southeast 1/4 & Southwest 1/4, Section 3, T4S-R14E, G&SRM, Pinal County, Arizona.

The locality of this claim with reference to some natural object or permanent monument and additional information (if any) concerning its locality is as follows:

The Northwest corner of this claim is 4200' South and 1500' East of the Northwest corner of Section 3, T4S-R14E

The undersigned claims the ground as described above and set forth on the attached 1" = 1500' outline map. This claim is not intended to encroach on any private property or land that is not open for location.

Located, dated and posted on the ground this 18 day of September, 2013.

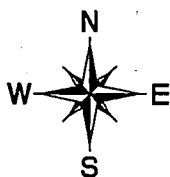
Freeport-McMoRan Mineral Properties Inc. (Owner) By: Matthew Wefel GEOMETRIX, LLC (Agent)



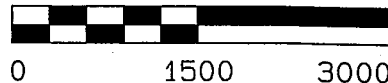
AMC025110

# "KS-13" CLAIM

## LOCATION OF THE KS-01 THROUGH KS-66 LODE CLAIMS

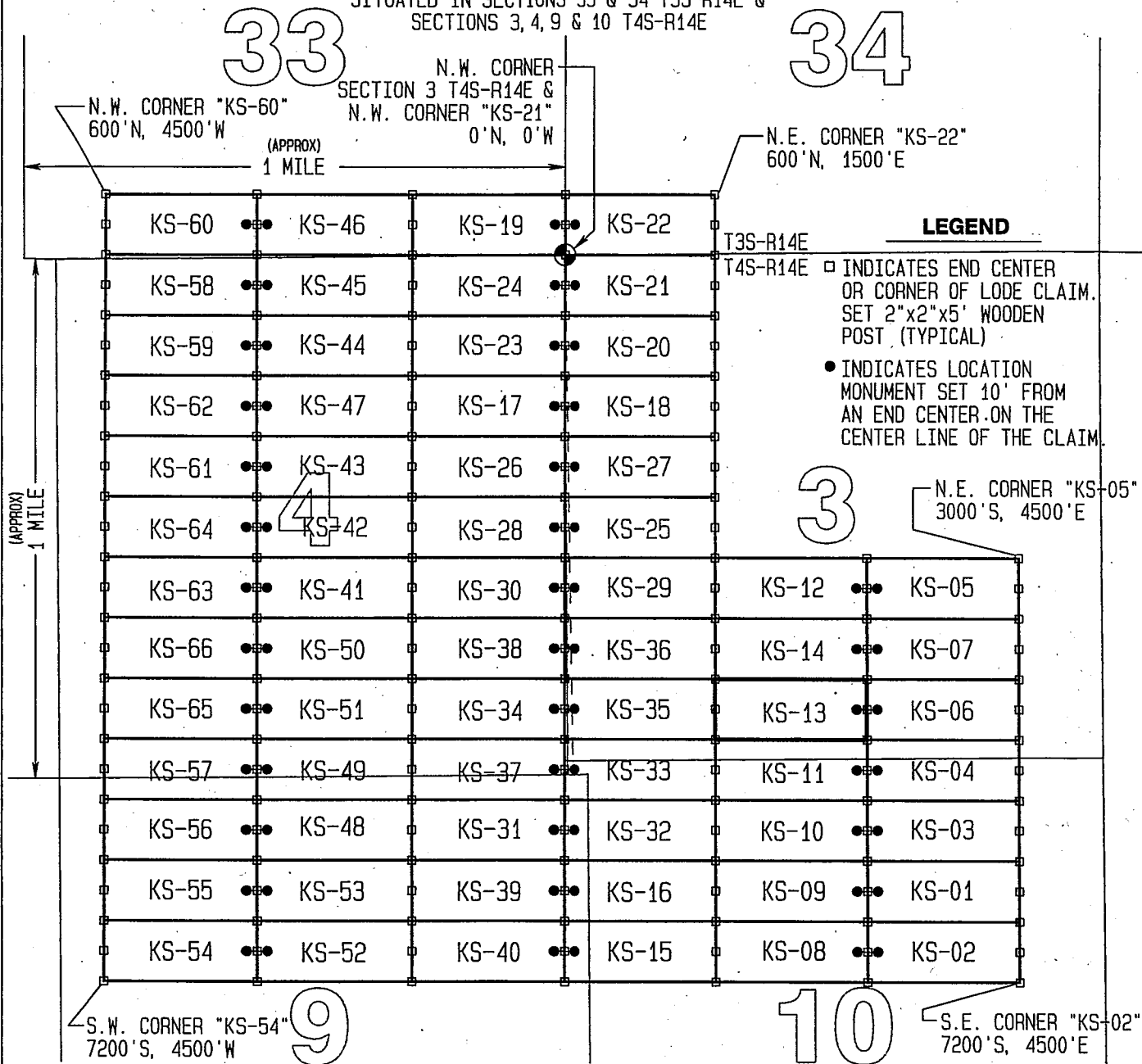


SCALE 1" = 1500'



ALL CLAIMS ARE 1500' IN LENGTH & 600' IN WIDTH

SITUATED IN SECTIONS 33 & 34 T3S-R14E &  
SECTIONS 3, 4, 9 & 10 T4S-R14E

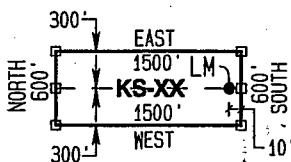


### LEGEND

- INDICATES END CENTER OR CORNER OF LODE CLAIM. SET 2"x2"x5' WOODEN POST (TYPICAL)
- INDICATES LOCATION MONUMENT SET 10' FROM AN END CENTER ON THE CENTER LINE OF THE CLAIM.

### TYPICAL CLAIM DETAIL

NOT TO SCALE



### LOCATORS:


FREEMONT-MCMORAN  
MINERAL PROPERTIES INC.  
10861 N MAVINEE RD SUITE 141  
ORO VALLEY, AZ 85737

LOCATED DURING THE MONTH  
OF AUGUST, 2012  
PINAL COUNTY, ARIZONA

CLAIM STAKING PERFORMED BY:

**GEOMETRIX LLC**  
LAND SURVEYING SERVICES  
(928) 567-1900

2



OFFICIAL RECORDS OF PINAL COUNTY RECORDER VIRGINIA ROSS


DATE/TIME: 10/03/2013 1114
FEE: \$10.00
PAGES: 2
FEE NUMBER: 2013-079837



Return to:
Freeport-McMoRan Mineral Properties Inc.
10861 N Mavinee Rd Suite 141
Oro Valley, AZ 85737

LOCATION NOTICE FOR LODE MINING CLAIM
STATE OF ARIZONA, COUNTY OF PINAL

NOTICE IS HEREBY GIVEN that the KS-14 lode mining claim has been located by Freeport-McMoRan Mineral Properties Inc, a Delaware corporation, whose current mailing address is 10861 N Mavinee Rd Suite 141 Oro Valley, AZ 85737.



The general course of this claim is East to West and it is situated in Pinal County, Arizona. This claim is 1500 feet in length and 600 feet in width. This claim runs from the location monument on which this location notice is posted approximately 10 feet in an Easterly direction to the East end line and 1490 feet in a Westerly direction to the West end line. This claim is marked by six monuments, one at each corner and one at the center of each end line of the claim.

The location monument on which the notice is posted is situated within:

Section 3, Township 4 South, Range 14 East, Gila and Salt River Meridian, Pinal County, Arizona and this claim encompasses portions of the following quarter section(s), section(s), Township(s) and Range(s): Southeast 1/4 & Southwest 1/4, Section 3, T4S-R14E, G&SRM, Pinal County, Arizona.


The locality of this claim with reference to some natural object or permanent monument and additional information (if any) concerning its locality is as follows:

The Northwest corner of this claim is 3600' South and 1500' East of the Northwest corner of Section 3, T4S-R14E

The undersigned claims the ground as described above and set forth on the attached 1" = 1500' outline map. This claim is not intended to encroach on any private property or land that is not open for location.

Located, dated and posted on the ground this 18 day of August, 2012. September, 2013

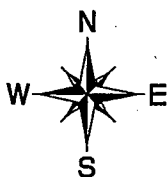
Freeport-McMoRan Mineral Properties Inc. (Owner) By: [Signature] GEOMETRIX, LLC (Agent)



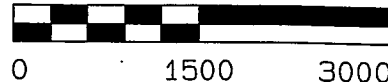
AR0425111

# "KS-14" CLAIM

## LOCATION OF THE KS-01 THROUGH KS-66 LODE CLAIMS

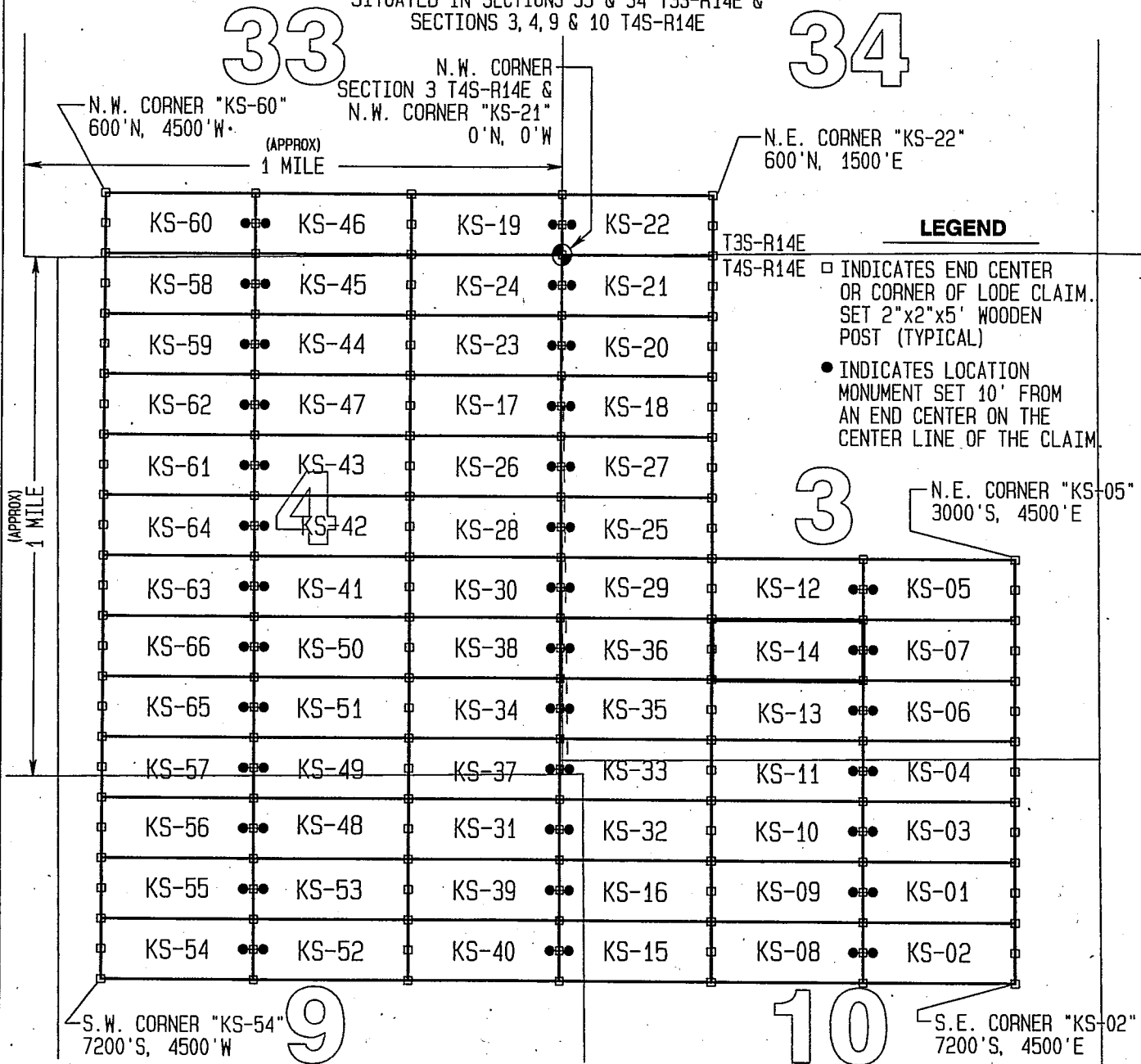


SCALE 1"=1500'



ALL CLAIMS ARE 1500' IN LENGTH & 600' IN WIDTH

SITUATED IN SECTIONS 33 & 34 T3S-R14E &  
SECTIONS 3, 4, 9 & 10 T4S-R14E

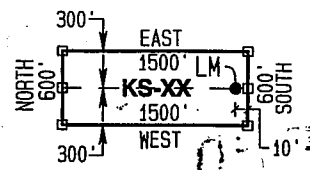


(APPROX) 1 MILE

(APPROX) 1 MILE

### TYPICAL CLAIM DETAIL

NOT TO SCALE



**LOCATORS:**  
FREEPORT-MCMORAN  
MINERAL PROPERTIES INC.  
10861 N MAVINEE RD SUITE 141  
ORO VALLEY, AZ 85737

LOCATED DURING THE MONTH  
OF AUGUST, 2012  
PINAL COUNTY, ARIZONA

CLAIM STAKING PERFORMED BY:





OFFICIAL RECORDS OF  
PINAL COUNTY RECORDER  
VIRGINIA ROSS


DATE/TIME: 10/03/2013 1114  
FEE: \$10.00  
PAGES: 2  
FEE NUMBER: 2013-079838



Return to:  
Freeport-McMoRan Mineral Properties Inc.  
10861 N Mavinee Rd Suite 141  
Oro Valley, AZ 85737

**LOCATION NOTICE FOR LODE MINING CLAIM  
STATE OF ARIZONA, COUNTY OF PINAL**

**NOTICE IS HEREBY GIVEN** that the **KS-31** lode mining claim has been located by Freeport-McMoRan Mineral Properties Inc, a Delaware corporation, whose current mailing address is 10861 N Mavinee Rd Suite 141 Oro Valley, AZ 85737.



The general course of this claim is **East to West** and it is situated in **Pinal** County, Arizona. This claim is **1500** feet in length and **600** feet in width. This claim runs from the location monument on which this location notice is posted approximately **10** feet in an **Easterly** direction to the **East** end line and **1490** feet in a **Westerly** direction to the **West** end line. This claim is marked by six monuments, one at each corner and one at the center of each end line of the claim.

The location monument on which the notice is posted is situated within:

**Section 9, Township 4 South, Range 14 East, Gila and Salt River Meridian, Pinal County, Arizona** and this claim encompasses portions of the following quarter section(s), section(s), Township(s) and Range(s): **Northeast ¼, Section 9, T4S-R14E, G&SRM, Pinal County, Arizona.**

The locality of this claim with reference to some natural object or permanent monument and additional information (if any) concerning its locality is as follows:

**The Northwest corner of this claim is 5400' South and 1500' West of the Northwest corner of Section 3, T4S-R14E**

The undersigned claims the ground as described above and set forth on the attached 1" = 1500' outline map. This claim is not intended to encroach on any private property or land that is not open for location.

Located, dated and posted on the ground this 18 day of September, 2013. August, 2012.

Freeport-McMoRan Mineral Properties Inc. (Owner) By: Matthew Wetzel  
GEOMETRIX, LLC (Agent)



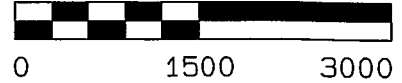
AMC0425112

# "KS-31" CLAIM

## LOCATION OF THE KS-01 THROUGH KS-66 LODE CLAIMS




SCALE 1"=1500'



ALL CLAIMS ARE 1500' IN LENGTH & 600' IN WIDTH

SITUATED IN SECTIONS 33 & 34 T3S-R14E &  
SECTIONS 3, 4, 9 & 10 T4S-R14E



### LEGEND

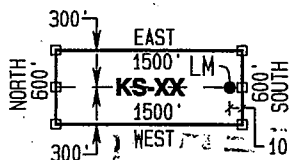
- INDICATES END CENTER OR CORNER OF LODE CLAIM. SET 2"x2"x5' WOODEN POST (TYPICAL)
- INDICATES LOCATION MONUMENT SET 10' FROM AN END CENTER ON THE CENTER LINE OF THE CLAIM.

### LOCATORS:

FREEPORT-MCMORAN  
MINERAL PROPERTIES INC.  
10861 N MAVINEE RD SUITE 141  
ORO VALLEY, AZ 85737

### TYPICAL CLAIM DETAIL

NOT TO SCALE



LOCATED DURING THE MONTH  
OF AUGUST, 2012  
PINAL COUNTY, ARIZONA

CLAIM STAKING PERFORMED BY:

**GEOMETRIX LLC**  
LAND SURVEYING SERVICES  
(928) 567-1900





OFFICIAL RECORDS OF PINAL COUNTY RECORDER VIRGINIA ROSS


DATE/TIME: 10/03/2013 1114
FEE: \$10.00
PAGES: 2
FEE NUMBER: 2013-079839



Return to:
Freeport-McMoRan Mineral Properties Inc.
10861 N Mavinee Rd Suite 141
Oro Valley, AZ 85737

LOCATION NOTICE FOR LODE MINING CLAIM
STATE OF ARIZONA, COUNTY OF PINAL

NOTICE IS HEREBY GIVEN that the KS-32 lode mining claim has been located by Freeport-McMoRan Mineral Properties Inc, a Delaware corporation, whose current mailing address is 10861 N Mavinee Rd Suite 141 Oro Valley, AZ 85737.



The general course of this claim is East to West and it is situated in Pinal County, Arizona. This claim is 1500 feet in length and 600 feet in width. This claim runs from the location monument on which this location notice is posted approximately 10 feet in a Westerly direction to the West end line and 1490 feet in an Easterly direction to the East end line. This claim is marked by six monuments, one at each corner and one at the center of each end line of the claim.

The location monument on which the notice is posted is situated within: Section 9, Township 4 South, Range 14 East, Gila and Salt River Meridian, Pinal County, Arizona and this claim encompasses portions of the following quarter section(s), section(s), Township(s) and Range(s): Northeast 1/4, Section 9 and Northwest 1/4, Section 10, T4S-R14E, G&SRM, Pinal County, Arizona.


The locality of this claim with reference to some natural object or permanent monument and additional information (if any) concerning its locality is as follows:

The Northwest corner of this claim is 5400' South and 0' East of the Northwest corner of Section 3, T4S-R14E

The undersigned claims the ground as described above and set forth on the attached 1" = 1500' outline map. This claim is not intended to encroach on any private property or land that is not open for location.

Located, dated and posted on the ground this 18 day of September, 2013.

Freeport-McMoRan Mineral Properties Inc. (Owner) By: Matthew Witzel GEOMETRIX, LLC (Agent)



AN0425113

# "KS-32" CLAIM

## LOCATION OF THE KS-01 THROUGH KS-66 LODE CLAIMS

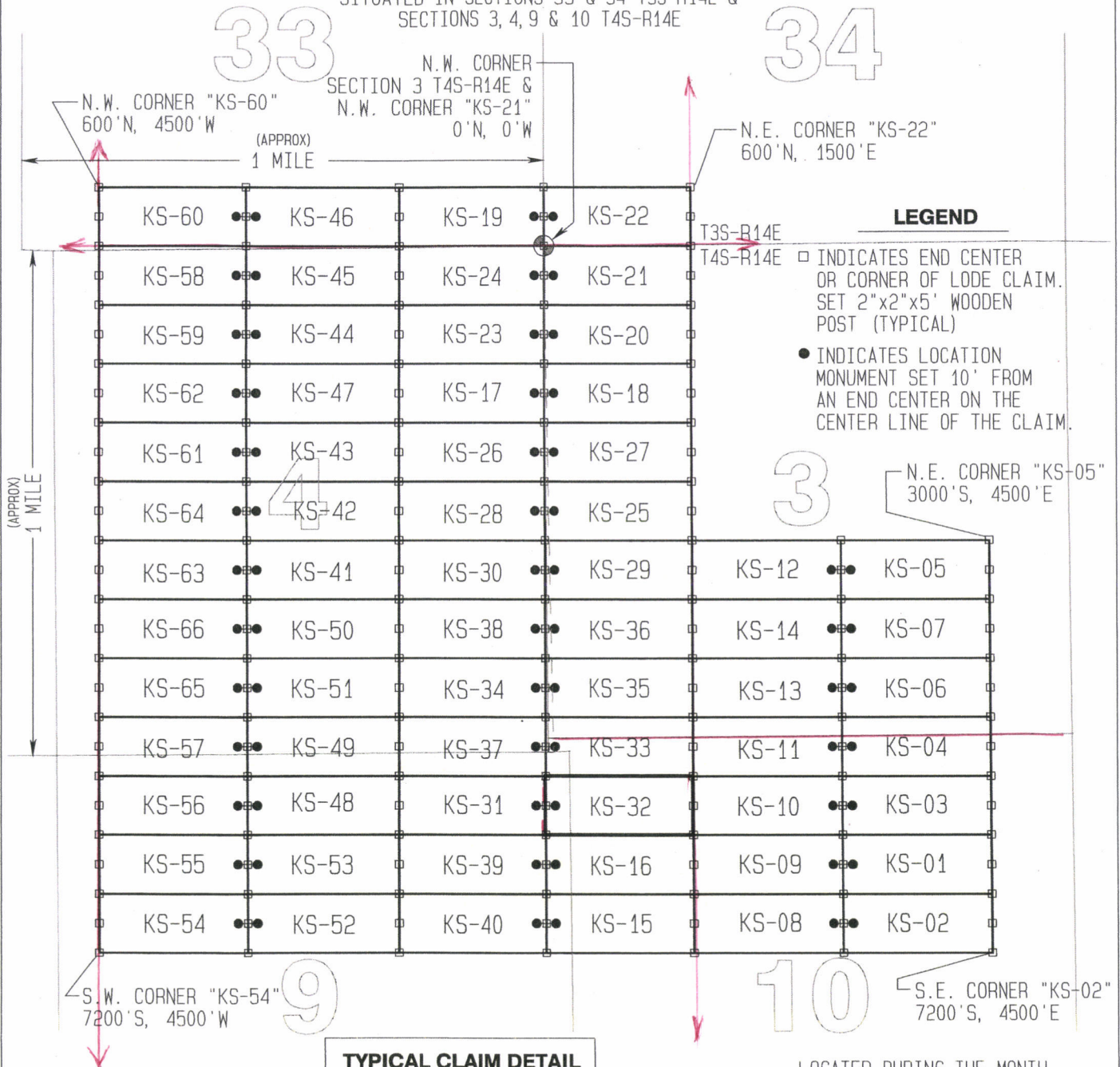


SCALE 1" = 1500'



ALL CLAIMS ARE 1500' IN LENGTH & 600' IN WIDTH

SITUATED IN SECTIONS 33 & 34 T3S-R14E &  
SECTIONS 3, 4, 9 & 10 T4S-R14E



### LEGEND

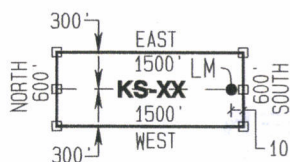
- INDICATES END CENTER OR CORNER OF LODE CLAIM. SET 2"x2"x5' WOODEN POST (TYPICAL)
- INDICATES LOCATION MONUMENT SET 10' FROM AN END CENTER ON THE CENTER LINE OF THE CLAIM.

### LOCATORS:

FREEPORT-MCMORAN  
MINERAL PROPERTIES INC.  
10861 N MAVINEE RD SUITE 141  
ORO VALLEY, AZ 85737

### TYPICAL CLAIM DETAIL

NOT TO SCALE



LOCATED DURING THE MONTH  
OF AUGUST, 2012  
PINAL COUNTY, ARIZONA

CLAIM STAKING PERFORMED BY:

**GEOMETRIX LLC**  
LAND SURVEYING SERVICES  
(928) 567-1900

19



OFFICIAL RECORDS OF PINAL COUNTY RECORDER VIRGINIA ROSS


DATE/TIME: 10/03/2013 1114
FEE: \$10.00
PAGES: 2
FEE NUMBER: 2013-079840



Return to:
Freeport-McMoRan Mineral Properties Inc.
10861 N Mavinee Rd Suite 141
Oro Valley, AZ 85737

LOCATION NOTICE FOR LODE MINING CLAIM
STATE OF ARIZONA, COUNTY OF PINAL

NOTICE IS HEREBY GIVEN that the KS-33 lode mining claim has been located by Freeport-McMoRan Mineral Properties Inc, a Delaware corporation, whose current mailing address is 10861 N Mavinee Rd Suite 141 Oro Valley, AZ 85737.



The general course of this claim is East to West and it is situated in Pinal County, Arizona. This claim is 1500 feet in length and 600 feet in width. This claim runs from the location monument on which this location notice is posted approximately 10 feet in a Westerly direction to the West end line and 1490 feet in an Easterly direction to the East end line. This claim is marked by six monuments, one at each corner and one at the center of each end line of the claim.

The location monument on which the notice is posted is situated within:

Section 9, Township 4 South, Range 14 East, Gila and Salt River Meridian, Pinal County, Arizona and this claim encompasses portions of the following quarter section(s), section(s), Township(s) and Range(s): Southwest 1/4, Section 3, Southeast 1/4, Section 4, Northeast 1/4, Section 9 and Northwest 1/4, Section 10, T4S-R14E, G&SRM, Pinal County, Arizona.


The locality of this claim with reference to some natural object or permanent monument and additional information (if any) concerning its locality is as follows:

The Northwest corner of this claim is 4800' South and 0' East of the Northwest corner of Section 3, T4S-R14E

The undersigned claims the ground as described above and set forth on the attached 1" = 1500' outline map. This claim is not intended to encroach on any private property or land that is not open for location.

Located, dated and posted on the ground this 18 day of September, 2013.

Freeport-McMoRan Mineral Properties Inc. (Owner) By: Matthew Wetzel
GEOMETRIX, LLC (Agent)



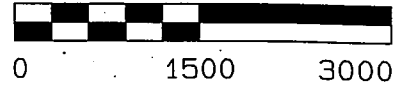
AMCH25114

# "KS-33" CLAIM

## LOCATION OF THE KS-01 THROUGH KS-66 LODE CLAIMS

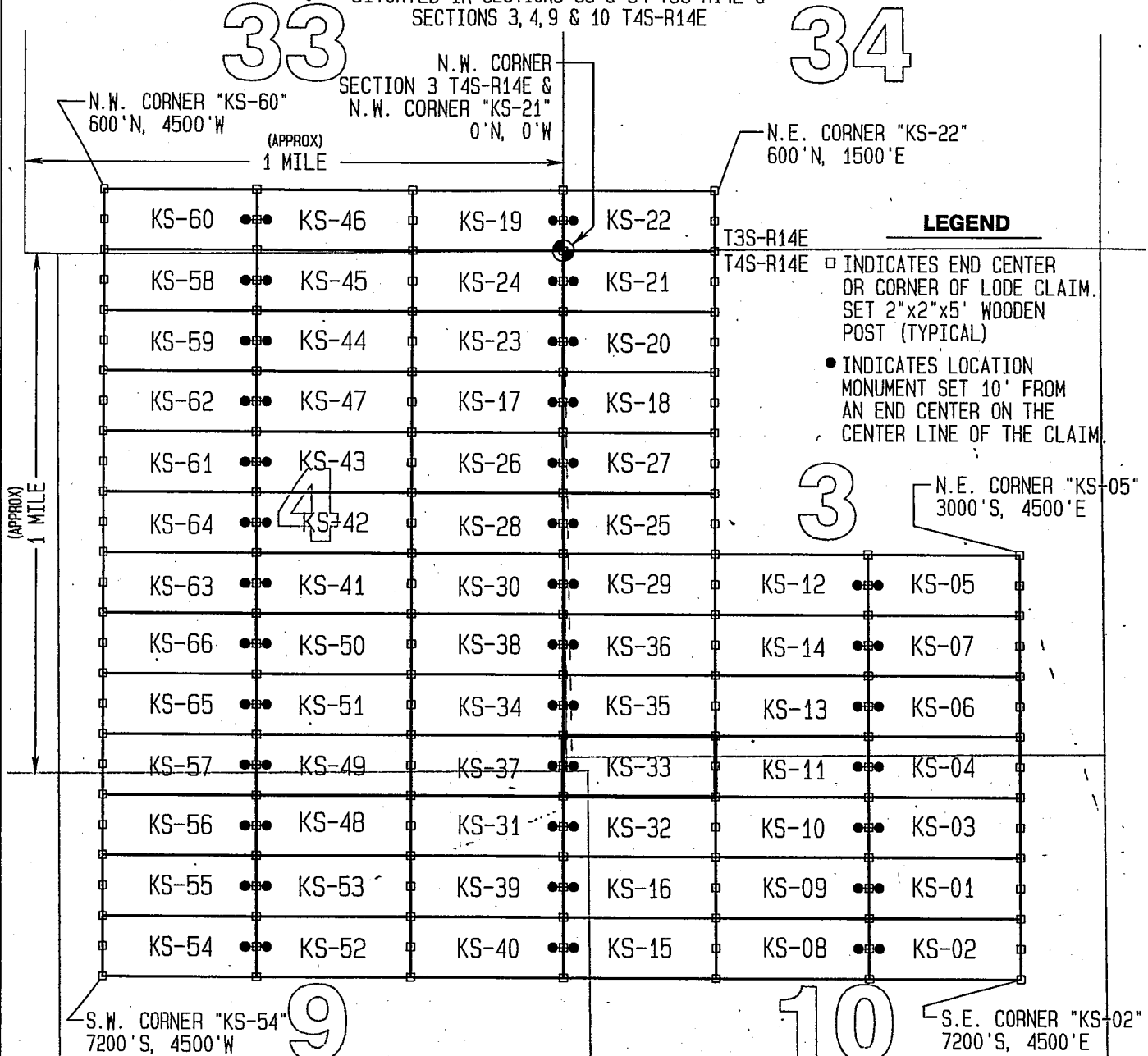


SCALE 1"=1500'



ALL CLAIMS ARE 1500' IN LENGTH & 600' IN WIDTH

SITUATED IN SECTIONS 33 & 34 T3S-R14E &  
SECTIONS 3, 4, 9 & 10 T4S-R14E

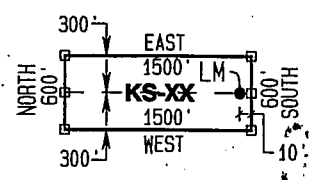


### LEGEND

- INDICATES END CENTER OR CORNER OF LODE CLAIM. SET 2"x2"x5' WOODEN POST (TYPICAL)
- INDICATES LOCATION MONUMENT SET 10' FROM AN END CENTER ON THE CENTER LINE OF THE CLAIM.

### TYPICAL CLAIM DETAIL

NOT TO SCALE



**LOCATORS:**  
FREEPORT-MCMORAN  
MINERAL PROPERTIES INC.  
10861 N MAVINEE RD SUITE 141  
ORO VALLEY, AZ 85737

LOCATED DURING THE MONTH  
OF AUGUST, 2012  
PINAL COUNTY, ARIZONA  
CLAIM STAKING PERFORMED BY:

**GEOMETRIX LLC**  
LAND SURVEYING SERVICES  
(928) 567-1900

8



OFFICIAL RECORDS OF  
PINAL COUNTY RECORDER  
VIRGINIA ROSS


DATE/TIME: 10/03/2013 1114  
FEE: \$10.00  
PAGES: 2  
FEE NUMBER: 2013-079841



Return to:  
Freeport-McMoRan Mineral Properties Inc.  
10861 N Mavinee Rd Suite 141  
Oro Valley, AZ 85737

**LOCATION NOTICE FOR LODE MINING CLAIM  
STATE OF ARIZONA, COUNTY OF PINAL**

**NOTICE IS HEREBY GIVEN** that the **KS-34** lode mining claim has been located by Freeport-McMoRan Mineral Properties Inc, a Delaware corporation, whose current mailing address is 10861 N Mavinee Rd Suite 141 Oro Valley, AZ 85737.



The general course of this claim is **East to West** and it is situated in **Pinal** County, Arizona. This claim is **1500** feet in length and **600** feet in width. This claim runs from the location monument on which this location notice is posted approximately **10** feet in an **Easterly** direction to the **East** end line and **1490** feet in a **Westerly** direction to the **West** end line. This claim is marked by six monuments, one at each corner and one at the center of each end line of the claim.

The location monument on which the notice is posted is situated within:  
**Section 4, Township 4 South, Range 14 East**, Gila and Salt River Meridian, Pinal County, Arizona and this claim encompasses portions of the following quarter section(s), section(s), Township(s) and Range(s): **Southeast 1/4, Section 4, T4S-R14E, G&SRM, Pinal County, Arizona.**

The locality of this claim with reference to some natural object or permanent monument and additional information (if any) concerning its locality is as follows:

**The Northwest corner of this claim is 4200' South and 1500' West of the Northwest corner of Section 3, T4S-R14E**

The undersigned claims the ground as described above and set forth on the attached 1" = 1500' outline map. This claim is not intended to encroach on any private property or land that is not open for location.

Located, dated and posted on the ground this 18 day of September, 2013 ~~August, 2012~~.

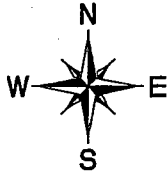
Freeport-McMoRan Mineral Properties Inc. (Owner) By: Matthew Webzel  
GEOMETRIX, LLC (Agent)




11/04/25/15

# "KS-34" CLAIM

## LOCATION OF THE KS-01 THROUGH KS-66 LODE CLAIMS




SCALE 1" = 1500'



ALL CLAIMS ARE 1500' IN LENGTH & 600' IN WIDTH

SITUATED IN SECTIONS 33 & 34 T3S-R14E &  
SECTIONS 3, 4, 9 & 10 T4S-R14E

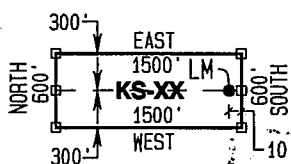


### LEGEND

- INDICATES END CENTER OR CORNER OF LODE CLAIM. SET 2" x 2" x 5' WOODEN POST (TYPICAL)
- INDICATES LOCATION MONUMENT SET 10' FROM AN END CENTER ON THE CENTER LINE OF THE CLAIM.

### TYPICAL CLAIM DETAIL

NOT TO SCALE



### LOCATORS:

FREEMONT-MCMORAN  
MINERAL PROPERTIES INC.  
10861 N MAVINEE RD SUITE 141  
ORO VALLEY, AZ 85737

LOCATED DURING THE MONTH  
OF AUGUST, 2012  
PINAL COUNTY, ARIZONA

CLAIM STAKING PERFORMED BY:

**GEOMETRIX LLC**  
LAND SURVEYING SERVICES  
(928) 567-1900



OFFICIAL RECORDS OF  
PINAL COUNTY RECORDER  
VIRGINIA ROSS


DATE/TIME: 10/03/2013 1114  
FEE: \$10.00  
PAGES: 2  
FEE NUMBER: 2013-079842



Return to:  
Freeport-McMoRan Mineral Properties Inc.  
10861 N Mavinee Rd Suite 141  
Oro Valley, AZ 85737

**LOCATION NOTICE FOR LODE MINING CLAIM  
STATE OF ARIZONA, COUNTY OF PINAL**

**NOTICE IS HEREBY GIVEN** that the **KS-35** lode mining claim has been located by Freeport-McMoRan Mineral Properties Inc, a Delaware corporation, whose current mailing address is 10861 N Mavinee Rd Suite 141 Oro Valley, AZ 85737.



The general course of this claim is **East to West** and it is situated in **Pinal** County, Arizona. This claim is **1500** feet in length and **600** feet in width. This claim runs from the location monument on which this location notice is posted approximately **10** feet in a **Westerly** direction to the **West** end line and **1490** feet in an **Easterly** direction to the **East** end line. This claim is marked by six monuments, one at each corner and one at the center of each end line of the claim.

The location monument on which the notice is posted is situated within:

**Section 3 or Section 4, Township 4 South, Range 14 East, Gila and Salt River Meridian, Pinal County, Arizona** and this claim encompasses portions of the following quarter section(s), section(s), Township(s) and Range(s): **Southwest ¼, Section 3 and Southeast ¼, Section 4, T4S-R14E, G&SRM, Pinal County, Arizona.**

The locality of this claim with reference to some natural object or permanent monument and additional information (if any) concerning its locality is as follows:

**The Northwest corner of this claim is 4200' South and 0' East of the Northwest corner of Section 3, T4S-R14E**

The undersigned claims the ground as described above and set forth on the attached 1" = 1500' outline map. This claim is not intended to encroach on any private property or land that is not open for location.

Located, dated and posted on the ground this 18 day of September, 2013. ~~August, 2012.~~


Freeport-McMoRan Mineral Properties Inc. (Owner) By: Matthew Webber  
GEOMETRIX, LLC (Agent)



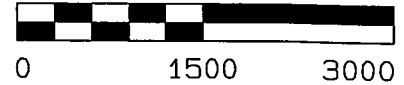
110425116

# "KS-35" CLAIM

## LOCATION OF THE KS-01 THROUGH KS-66 LODE CLAIMS




SCALE 1"=1500'



ALL CLAIMS ARE 1500' IN LENGTH & 600' IN WIDTH

SITUATED IN SECTIONS 33 & 34 T3S-R14E &  
SECTIONS 3, 4, 9 & 10 T4S-R14E

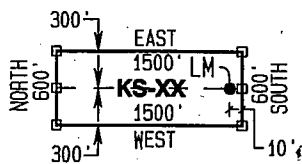


### LEGEND

- INDICATES END CENTER OR CORNER OF LODE CLAIM. SET 2"x2"x5' WOODEN POST (TYPICAL)
- INDICATES LOCATION MONUMENT SET 10' FROM AN END CENTER ON THE CENTER LINE OF THE CLAIM.

### TYPICAL CLAIM DETAIL

NOT TO SCALE



### LOCATORS:

FREEPORT-MCMORAN  
MINERAL PROPERTIES INC.  
10861 N MAVINEE RD SUITE 141  
ORO VALLEY, AZ 85737

LOCATED DURING THE MONTH  
OF AUGUST, 2012  
PINAL COUNTY, ARIZONA

CLAIM STAKING PERFORMED BY:

**GEOMETRIX LLC**  
LAND SURVEYING SERVICES  
(928) 567-1900





OFFICIAL RECORDS OF  
PINAL COUNTY RECORDER  
VIRGINIA ROSS


DATE/TIME: 10/03/2013 1114  
FEE: \$10.00  
PAGES: 2  
FEE NUMBER: 2013-079843



Return to:  
Freeport-McMoRan Mineral Properties Inc.  
10861 N Mavinee Rd Suite 141  
Oro Valley, AZ 85737

**LOCATION NOTICE FOR LODE MINING CLAIM  
STATE OF ARIZONA, COUNTY OF PINAL**

**NOTICE IS HEREBY GIVEN** that the **KS-37** lode mining claim has been located by Freeport-McMoRan Mineral Properties Inc, a Delaware corporation, whose current mailing address is 10861 N Mavinee Rd Suite 141 Oro Valley, AZ 85737.



The general course of this claim is **East to West** and it is situated in **Pinal** County, Arizona. This claim is **1500** feet in length and **600** feet in width. This claim runs from the location monument on which this location notice is posted approximately **10** feet in an **Easterly** direction to the **East** end line and **1490** feet in a **Westerly** direction to the **West** end line. This claim is marked by six monuments, one at each corner and one at the center of each end line of the claim.

The location monument on which the notice is posted is situated within:

**Section 4, Township 4 South, Range 14 East**, Gila and Salt River Meridian, Pinal County, Arizona and this claim encompasses portions of the following quarter section(s), section(s), Township(s) and Range(s): **Southeast ¼, Section 4 and Northeast ¼, Section 9, T4S-R14E, G&SRM, Pinal County, Arizona.**

The locality of this claim with reference to some natural object or permanent monument and additional information (if any) concerning its locality is as follows:

**The Northwest corner of this claim is 4800' South and 1500' West of the Northwest corner of Section 3, T4S-R14E**

The undersigned claims the ground as described above and set forth on the attached 1" = 1500' outline map. This claim is not intended to encroach on any private property or land that is not open for location.

Located, dated and posted on the ground this 18 day of ~~August~~, <sup>September, 2013.</sup> 2012.


Freeport-McMoRan Mineral Properties Inc. (Owner) By: Matthew Wetzel  
GEOMETRIX, LLC (Agent)



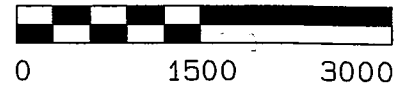
AMC125117

# "KS-37" CLAIM

## LOCATION OF THE KS-01 THROUGH KS-66 LODE CLAIMS



SCALE 1"=1500'



ALL CLAIMS ARE 1500' IN LENGTH & 600' IN WIDTH

SITUATED IN SECTIONS 33 & 34 T3S-R14E &  
SECTIONS 3, 4, 9 & 10 T4S-R14E

33

34

N.W. CORNER "KS-60"  
600' N, 4500' W

(APPROX)  
1 MILE

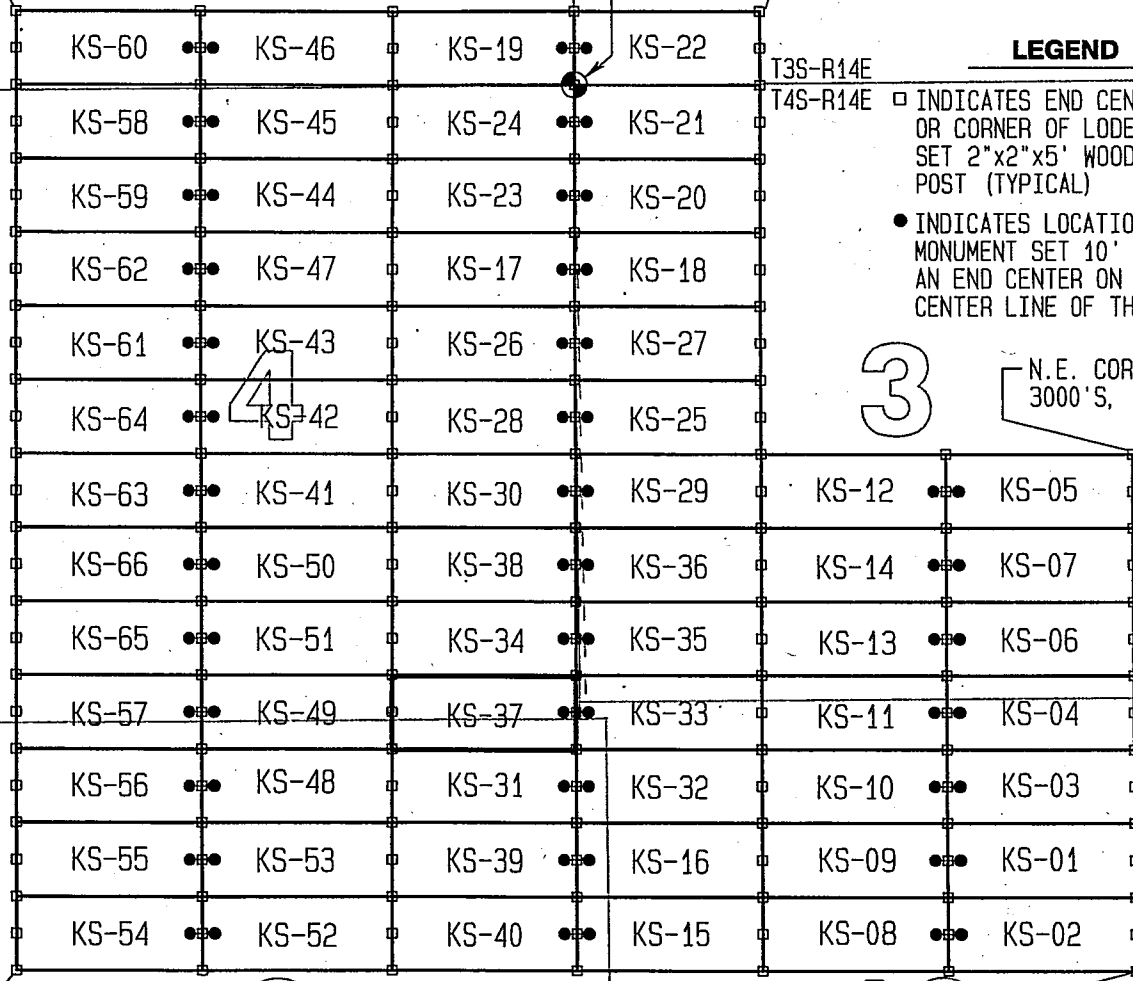
N.W. CORNER  
SECTION 3 T4S-R14E &  
N.W. CORNER "KS-21"  
0' N, 0' W

N.E. CORNER "KS-22"  
600' N, 1500' E

### LEGEND

- INDICATES END CENTER OR CORNER OF LODE CLAIM. SET 2"x2"x5' WOODEN POST (TYPICAL)
- INDICATES LOCATION MONUMENT SET 10' FROM AN END CENTER ON THE CENTER LINE OF THE CLAIM.

(APPROX)  
1 MILE



N.E. CORNER "KS-05"  
3000' S, 4500' E

S.W. CORNER "KS-54"  
7200' S, 4500' W

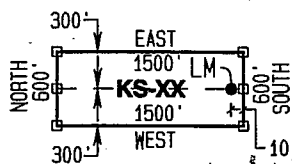
S.E. CORNER "KS-02"  
7200' S, 4500' E

### LOCATORS:

FREEPORT-MCMORAN  
MINERAL PROPERTIES INC.  
10861 N MAVINEE RD SUITE 141  
ORO VALLEY, AZ 85737

### TYPICAL CLAIM DETAIL

NOT TO SCALE



LOCATED DURING THE MONTH  
OF AUGUST, 2012  
PINAL COUNTY, ARIZONA

CLAIM STAKING PERFORMED BY:

**GEOMETRIX LLC**  
LAND SURVEYING SERVICES  
(928) 567-1900



OFFICIAL RECORDS OF  
PINAL COUNTY RECORDER  
VIRGINIA ROSS


DATE/TIME: 10/03/2013 1114  
FEE: \$10.00  
PAGES: 2  
FEE NUMBER: 2013-079844



Return to:  
Freeport-McMoRan Mineral Properties Inc.  
10861 N Mavinee Rd Suite 141  
Oro Valley, AZ 85737

**LOCATION NOTICE FOR LODE MINING CLAIM  
STATE OF ARIZONA, COUNTY OF PINAL**

**NOTICE IS HEREBY GIVEN** that the **KS-39** lode mining claim has been located by Freeport-McMoRan Mineral Properties Inc, a Delaware corporation, whose current mailing address is 10861 N Mavinee Rd Suite 141 Oro Valley, AZ 85737.



The general course of this claim is **East to West** and it is situated in **Pinal** County, Arizona. This claim is **1500** feet in length and **600** feet in width. This claim runs from the location monument on which this location notice is posted approximately **10** feet in an **Easterly** direction to the **East** end line and **1490** feet in a **Westerly** direction to the **West** end line. This claim is marked by six monuments, one at each corner and one at the center of each end line of the claim.

The location monument on which the notice is posted is situated within:

**Section 9, Township 4 South, Range 14 East**, Gila and Salt River Meridian, Pinal County, Arizona and this claim encompasses portions of the following quarter section(s), section(s), Township(s) and Range(s): **Northeast ¼, Section 9, T4S-R14E, G&SRM, Pinal County, Arizona.**

The locality of this claim with reference to some natural object or permanent monument and additional information (if any) concerning its locality is as follows:

**The Northwest corner of this claim is 6000' South and 1500' West of the Northwest corner of Section 3, T4S-R14E**

The undersigned claims the ground as described above and set forth on the attached 1" = 1500' outline map. This claim is not intended to encroach on any private property or land that is not open for location.

Located, dated and posted on the ground this 18 <sup>September, 2013</sup> day of ~~August~~, 2012.

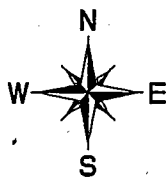
Freeport-McMoRan Mineral Properties Inc. (Owner) By: Matthew Wetzel  
GEOMETRIX, LLC (Agent)



AMC125118

# "KS-39" CLAIM

## LOCATION OF THE KS-01 THROUGH KS-66 LODE CLAIMS

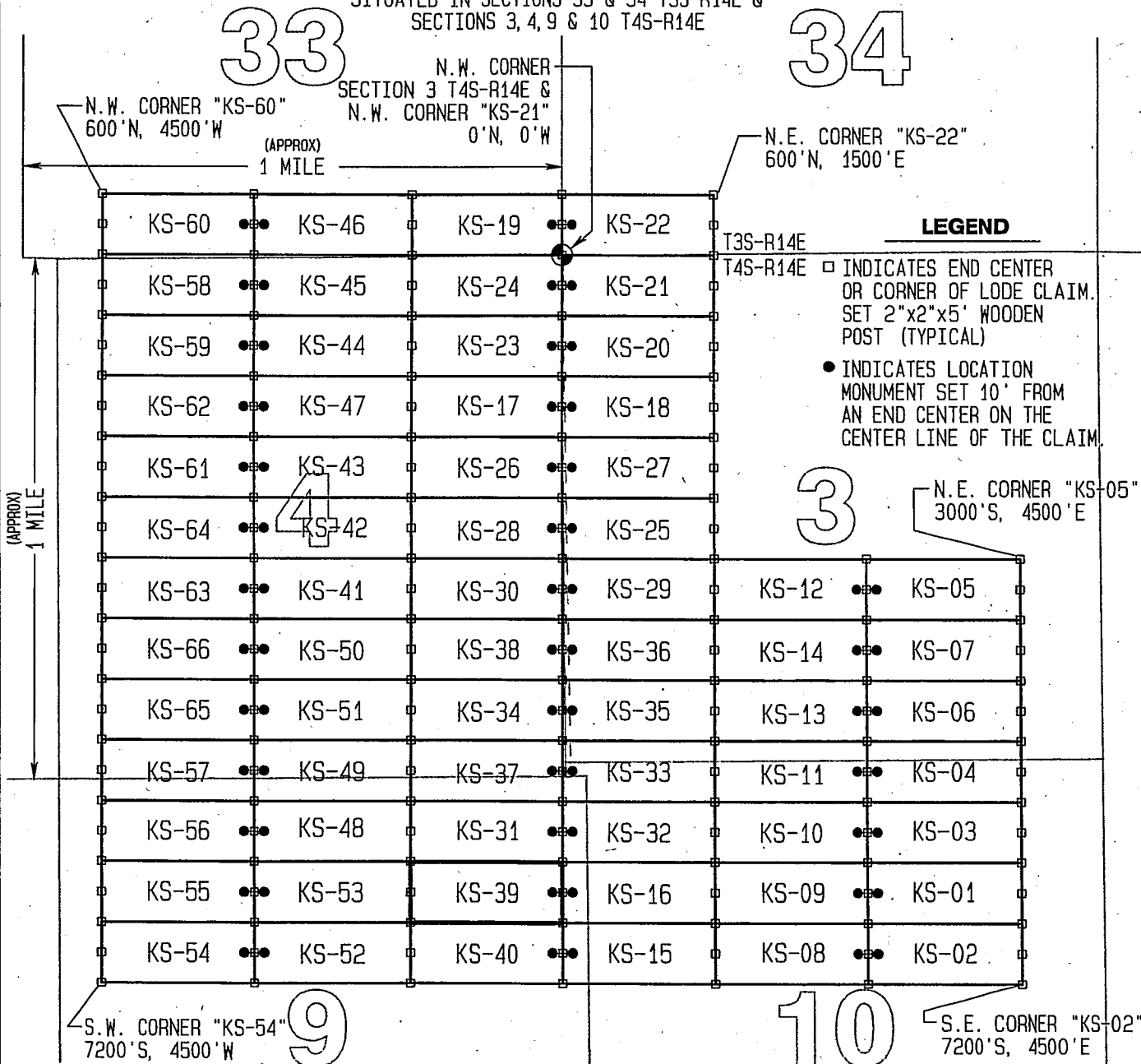


SCALE 1" = 1500'



ALL CLAIMS ARE 1500' IN LENGTH & 600' IN WIDTH

SITUATED IN SECTIONS 33 & 34 T3S-R14E &  
SECTIONS 3, 4, 9 & 10 T4S-R14E

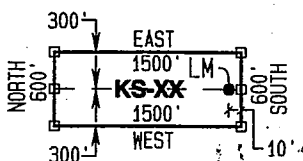


### LEGEND

- INDICATES END CENTER OR CORNER OF LODE CLAIM. SET 2"x2"x5' WOODEN POST (TYPICAL)
- INDICATES LOCATION MONUMENT SET 10' FROM AN END CENTER ON THE CENTER LINE OF THE CLAIM.

### TYPICAL CLAIM DETAIL

NOT TO SCALE



**LOCATORS:**  
FREEPORT-MCMORAN  
MINERAL PROPERTIES INC.  
10861 N MAVINEE RD SUITE 141  
ORO VALLEY, AZ 85737

LOCATED DURING THE MONTH  
OF AUGUST, 2012  
PINAL COUNTY, ARIZONA

CLAIM STAKING PERFORMED BY:

**GEOMETRIX LLC**  
LAND SURVEYING SERVICES  
(928) 567-1900



OFFICIAL RECORDS OF  
PINAL COUNTY RECORDER  
VIRGINIA ROSS


DATE/TIME: 10/03/2013 1114  
FEE: \$10.00  
PAGES: 2  
FEE NUMBER: 2013-079845



Return to:  
Freeport-McMoRan Mineral Properties Inc.  
10861 N Mavinee Rd Suite 141  
Oro Valley, AZ 85737

**LOCATION NOTICE FOR LODE MINING CLAIM  
STATE OF ARIZONA, COUNTY OF PINAL**

**NOTICE IS HEREBY GIVEN** that the **KS-40** lode mining claim has been located by Freeport-McMoRan Mineral Properties Inc, a Delaware corporation, whose current mailing address is 10861 N Mavinee Rd Suite 141 Oro Valley, AZ 85737.



The general course of this claim is **East to West** and it is situated in **Pinal** County, Arizona. This claim is **1500** feet in length and **600** feet in width. This claim runs from the location monument on which this location notice is posted approximately **10** feet in an **Easterly** direction to the **East** end line and **1490** feet in a **Westerly** direction to the **West** end line. This claim is marked by six monuments, one at each corner and one at the center of each end line of the claim.

The location monument on which the notice is posted is situated within:

**Section 9, Township 4 South, Range 14 East**, Gila and Salt River Meridian, Pinal County, Arizona and this claim encompasses portions of the following quarter section(s), section(s), Township(s) and Range(s): **Northeast 1/4, Section 9, T4S-R14E, G&SRM, Pinal County, Arizona.**


The locality of this claim with reference to some natural object or permanent monument and additional information (if any) concerning its locality is as follows:

**The Northwest corner of this claim is 6600' South and 1500' West of the Northwest corner of Section 3, T4S-R14E**

The undersigned claims the ground as described above and set forth on the attached 1" = 1500' outline map. This claim is not intended to encroach on any private property or land that is not open for location.

Located, dated and posted on the ground this 18 day of September, 2013 ~~August, 2012~~.


Freeport-McMoRan Mineral Properties Inc. (Owner) By: Matthew Wetzel  
GEOMETRIX, LLC (Agent)



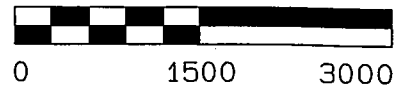
AMC425119

# "KS-40" CLAIM

## LOCATION OF THE KS-01 THROUGH KS-66 LODE CLAIMS




SCALE 1"=1500'



ALL CLAIMS ARE 1500' IN LENGTH & 600' IN WIDTH

SITUATED IN SECTIONS 33 & 34 T3S-R14E &  
SECTIONS 3, 4, 9 & 10 T4S-R14E

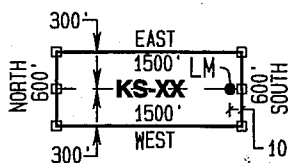


### LEGEND

- INDICATES END CENTER OR CORNER OF LODE CLAIM. SET 2"x2"x5' WOODEN POST (TYPICAL)
- INDICATES LOCATION MONUMENT SET 10' FROM AN END CENTER ON THE CENTER LINE OF THE CLAIM.

### TYPICAL CLAIM DETAIL

NOT TO SCALE



### LOCATORS:

FREEPORT-MCMORAN  
MINERAL PROPERTIES INC.  
10861 N MAVINEE RD SUITE 141  
ORO VALLEY, AZ 85737

LOCATED DURING THE MONTH  
OF AUGUST, 2012  
PINAL COUNTY, ARIZONA

CLAIM STAKING PERFORMED BY:

**GEOMETRIX LLC**  
LAND SURVEYING SERVICES  
(928) 567-1900

Input Parameters for Geographic Report with Land

System Id = CR

Admin State = AZ

Geo State =

Casetype Begins With

Case Disp Txt = AUTHORIZED, CANCELLED, EXPIRED, PENDING, REJECTED, RELINQUISHED, VOID, WITHDRAWN

Mer Twp Rng = 14 0040S 0140E

Section = 003, 004, 009, 010, 999

Mtrs =

Commodity =

Commodity Txt =

Pending Org =

Pend Org Decode =

Total Rows Returned: 8

RUN TIME: 08:50 AM

Adm State: AZ

UNITED STATES DEPARTMENT OF INTERIOR  
BUREAU OF LAND MANAGEMENT  
GEOGRAPHIC REPORT WITH LAND  
Sorted by Serial Number

RUN DATE: 11/05/2013  
Page 1 of 1

Serial Number: AZA 031116AF  
Total Case Acres: 8,195.070

<u>Casetype</u>	<u>Case Disp</u>	14	0040S	0140E	<u>Sect</u>	<u>Sur Typ</u>	<u>Sur Num</u>	<u>Suff</u>	<u>Subdivision</u>	<u>Act Pend</u>
220100	PENDING				003	ALIQ LOTS			S2NW,SW; 3,4;	
					004	ALIQ LOTS			S2NE,SENW,E2SW,SE; 1-7;	

Serial Number: AZA 031116BF  
Total Case Acres: 8,195.070

<u>Casetype</u>	<u>Case Disp</u>	14	0040S	0140E	<u>Sect</u>	<u>Sur Typ</u>	<u>Sur Num</u>	<u>Suff</u>	<u>Subdivision</u>	<u>Act Pend</u>
220100	PENDING				003	ALIQ LOTS			S2NW,SW; 3,4;	
					004	ALIQ LOTS			S2NE,SENW,E2SW,SE; 1-7;	



TOWNSHIP 04 SOUTH RANGE 14 EAST OF THE GILA & SALT RIVER MERIDIAN, ARIZONA

SECS	SUBDIVISION																Acres	Kind of Entry or Purpose	Serial Number or Order Number	Action Date	Remarks		
	NE 1/4				NW 1/4				SW 1/4				SE 1/4									Lots	Other Description
	NE	NW	SW	SE	NE	NW	SW	SE	NE	NW	SW	SE	NE	NW	SW	SE							
	For orders affecting disposal or use of unidentified lands withdrawn for classification, minerals, water, and/or other public purposes, and Indian treaties, refer to Index to Miscellaneous Documents																						
																	ALL SECS 16 AND 36;	TERRITORIAL RESERVATION	ACT OF CONGRESS	2/24/1863	EXTENDS AND CONTINUES IN FORCE ACTS OF 9/9/1850 AND 7/22/1854;		
28								X	X						X		120.00	DLE	F-201	6/27/1881	CANC 3/26/1888;		
28								X	X	X	X						160.00	HE	T-866	11/19/1887	REL 6/3/1889;		
21								X	X	X	X						160.00	HE	T-1015	3/22/1888	REL 3/21/1891;		
28	X	X			X	X											160.00	HE	T-1109	9/10/1888	REL 2/28/1889;		
28								X	X	X	X						160.00	HE	T-1252	8/5/1889	REL 4/22/1891;		
35														X		SS 14E;	40.00	HE	T-1396	6/12/1890	REL 11/21/1890;		
21						X											40.00	DLE	T-1714	2/9/1891	CANC 5/8/1899;		
21						X	X	X	X								160.00	HE	T-1023	4/13/1891	CANC 1/31/1900;		
28						X	X	X	X								160.00	DLE	T-1765	4/22/1891	REL 10/12/1892;		
35			X									X		X			120.00	PATENT / HE	327	11/9/1891			
6											X					7							
7					X											1	156.77	PATENT / HE	467	4/1/1892			
35	X	X			X	X											160.00	PATENT / HE	490	6/30/1892			
35						X	X	X	X								160.00	PATENT / HE	498	6/30/1892			
28						X	X	X	X								160.00	HE	T-1814	10/12/1892	CANC 3/27/1901;		
27						X	X																
34		X	X																				
35						X											120.00	PATENT / HE	523	10/15/1892			
27						X	X																
28										X			X				160.00	HE	T-2159	3/6/1894	CANC 11/20/1902;		
28	X				X												80.00	PATENT / HE	735	4/23/1896			
35										X							40.00	HE	T-3903	6/12/1901	CANC 3/22/1909;		
	ENTIRE TOWNSHIP																4S 10E;	SO TEMP WDL STORAGE RESERVOIR		11/30/1901	SO REV MOD 1/21/1907;		
28		X			X												80.00	PATENT / CE	647	2/21/1902			
21					X	X		X	X								160.00	PATENT / CURATIVE CE	648	2/21/1902			
7																LOT 1326 (MS);	20.66	PATENT / ME	35407	5/3/1902	MC 670; 4S 13E;		
6																M&B;							
7																M&B;							
17																M&B;							

TOWNSHIP 04 SOUTH RANGE 14 EAST OF THE GILA & SALT RIVER MERIDIAN, ARIZONA

SECs	SUBDIVISION																Acres	Kind of Entry or Purpose	Serial Number or Order Number	Action Date	Remarks		
	NE 1/4				NW 1/4				SW 1/4				SE 1/4									Lots	Other Description
	NE	NW	SW	SE	NE	NW	SW	SE	NE	NW	SW	SE	NE	NW	SW	SE							
For orders affecting disposal or use of unidentified lands withdrawn for classification, minerals, water, and/or other public purposes, and Indian treaties, refer to Index to Miscellaneous Documents																							
18																	M&B;						
20																	M&B;						
28																	M&B;						
29																	M&B;						
33																	M&B;						
34																	M&B;						
35																	M&B; SUBDIV UNDEF;	R/W RR	PHX-086616	10/16/1902	5S 15E; TERM AND CASE CLOSED 2/5/1999; REF PHX-086661, 2/8/1906 AND PHX-061659, 11/18/1927;		
17													X			X							
20	X	X															160.00	HE	T-4363	1/3/1903	REL 10/3/1904;		
28								X	X	X	X						160.00	HE	PHX-02805	1/29/1903	REL 7/16/1909;		
21					X	X											80.00	HE	PHX-01784	4/24/1903	CANC 3/1/1909;		
20																X							
29	X																80.00	HE	PHX-02909	8/27/1903	CANC 6/30/1911;		
17											X				X								
20	X	X															160.00	HE	T-5067	10/3/1904	REL 10/27/1905;		
6																	M&B;						
7																	M&B;						
17																	M&B;						
18																	M&B;						
20																	M&B;						
21																	M&B;						
26																	M&B;						
27																	M&B;						
28																	M&B;						
35																	M&B; SUBDIV UNDEF;	R/W RR	PHX-086661	2/8/1906	PERPETUAL; OTHER TPS: 4S 11E, 4S 13E, 4S 14E, 5S 14E, 5S 15E, 5S 16E; REF PHX-07846, 5/21/1911; REF PHX-061659, 11/18/1927;		
	ENTIRE TOWNSHIP																4S 11E;	SO MOD SAN CARLOS PROJECT		1/21/1907	SO REV 9/15/1908;		
	ENTIRE TOWNSHIP																4S 11E;	SO REV SO MOD SAN CARLOS PROJECT, SO 1/21/1907		9/15/1908	SO REST 10/3/1908;		

TOWNSHIP 04 SOUTH RANGE 14 EAST OF THE GILA & SALT RIVER MERIDIAN, ARIZONA

SECS	SUBDIVISION																Acres	Kind of Entry or Purpose	Serial Number or Order Number	Action Date	Remarks		
	NE 1/4				NW 1/4				SW 1/4				SE 1/4									Lots	Other Description
	NE	NW	SW	SE	NE	NW	SW	SE	NE	NW	SW	SE	NE	NW	SW	SE							
	ENTIRE TOWNSHIP																4S 11E;	SO REST SO MOD SAN CARLOS PROJECT, SO 9/15/1907		10/3/1908	OPEN TO ENTRY;		
27									X	X	X	X	X	X	X	X		320.00	DLE	PHX-05057	2/27/1909	CANC 10/11/1910;	
27																		M&B; SUBDIV UNDEF;		PHX-0946	4/1/1909	PERPETUAL;	
17												X				X							
20	X	X																160.00	HE	PHX-06232	6/10/1909	CANC 9/18/1914;	
34					X	X												80.00	HE	PHX-06278	6/14/1909	REL 11/18/1915;	
34	X																	40.00	HE	PHX-06408	7/7/1909	REL 6/12/1915;	
6																		M&B; SUBDIV UNDEF;		PHX-07081	3/24/1910	OTHER TPS: 4S 13E, 3S 13E; REL 7/31/1924;	
17																		M&B; SUBDIV UNDEF;		PHX-086687	5/21/1910	PERPETUAL;	
21					X	X	X	X	X	X	X	X				X							
27									X	X	X	X	X	X	X	X							
28	X	X	X	X												X			RW RR	PHX-086688	5/31/1910	PERPETUAL; OTHER TPS: 4S 16E, 5S 15E, 5S 16E;	
																		ALL SECS 2, 16, 32, 36;	STATE GRANT	ACT OF CONGRESS	6/20/1910	TITLE TO STATE FIXED BY PROC 2/14/1912; SUBJECT TO PRIOR RIGHTS;	
																		ALL SECS 2, 16, 32, 36;	STATE GRANT	ACT OF CONGRESS	6/20/1910	TITLE TO STATE TO FIX ON APPROVAL OF SURVEY; SUBJECT TO PRIOR RIGHTS;	
20		X	X										X	X				160.00	HE	PHX-012346	10/12/1910	REL 6/14/1917;	
21					X	X			X									120.00	HE	PHX-013128	2/3/1911	REL 7/29/1913;	
27									X														
28																X		80.00	HE	PHX-013127	2/3/1911	REL 11/18/1915;	
6																		M&B;					
7																		M&B;					
8																		M&B;					
17																		M&B;					
20																		M&B;					
21																		M&B;					
26																		M&B;					
27																		M&B;					
28																		M&B;					
35																		M&B;					

For orders affecting disposal or use of unidentified lands withdrawn for classification, minerals, water, and/or other public purposes, and Indian treaties, refer to Index to Miscellaneous Documents

TOWNSHIP 04 SOUTH RANGE 14 EAST OF THE GILA & SALT RIVER MERIDIAN, ARIZONA

SECs	SUBDIVISION																Acres	Kind of Entry or Purpose	Serial Number or Order Number	Action Date	Remarks		
	NE 1/4				NW 1/4				SW 1/4				SE 1/4									Lots	Other Description
	NE	NW	SW	SE	NE	NW	SW	SE	NE	NW	SW	SE	NE	NW	SW	SE							
For orders affecting disposal or use of unidentified lands withdrawn for classification, minerals, water, and/or other public purposes, and Indian treaties, refer to Index to Miscellaneous Documents																							
36																		M&B; SUBDIV UNDEF;	RAW TELEPHONE LINE	PHX-011947	2/27/1911	PERPETUAL; 5S 15E; AMENDED 11/26/1924; PART REL 12/21/1971;	
6																		M&B; SUBDIV UNDEF;	RAW RR	PHX-012522	5/6/1911	REF PHX-053301, 6/14/1922;	
6																		M&B;					
7																		M&B;					
17																		M&B;					
18																		M&B;					
20																		M&B;					
21																		M&B;					
26																		M&B;					
27																		M&B;					
28																		M&B;					
35																		M&B;					
36																		M&B; SUBDIV UNDEF;	RAW RR	PHX-07846	5/21/1911	5S 15E; REL 6/29/1926;	
28			X						X	X	X						160.00	HE	PHX-015202	8/18/1911	CANC 11/21/1912;		
																	38.67	PATENT / ME	227383	10/2/1911	4S 13E;		
35												X					40.00	HE	PHX-015749	10/5/1911	CANC 6/19/1914;		
7																	207.843	PATENT / ME	248639	2/19/1912			
28			X						X	X	X						160.00	HE	PHX-020309	12/18/1912	REL 4/24/1916;		
21					X	X											120.00	HE	PHX-023024	8/6/1913	REL 11/22/1915;		
34												X					40.00	HE	PHX-023182	8/23/1913	REL 7/11/1914;		
27									X	X		X					160.00	HE	PHX-019003	9/27/1913	CANC 2/28/1918;		
20																X	X						
29	X	X															160.00	HE	PHX-023658	10/30/1913	REL 1/1/1916;		
28									X	X	X	X					160.00	PATENT / HE	402995	5/6/1914			
7			X														78.48	HE	PHX-025063	5/7/1914	PART CANC; CANC 10/28/1926;		
34												X					40.00	HE	PHX-025412	7/11/1914	REL 4/28/1917;		
28					X	X																	
29			X														120.00	PATENT / HE	422335	7/16/1914			
35																X	40.00	HE	PHX-025445	7/18/1914	REL 7/27/1916;		
7																X							

TOWNSHIP 04 SOUTH RANGE 14 EAST OF THE GILA & SALT RIVER MERIDIAN, ARIZONA

SECS	SUBDIVISION																Acres	Kind of Entry or Purpose	Serial Number or Order Number	Action Date	Remarks		
	NE 1/4				NW 1/4				SW 1/4				SE 1/4									Lots	Other Description
	NE	NW	SW	SE	NE	NW	SW	SE	NE	NW	SW	SE	NE	NW	SW	SE							
	For orders affecting disposal or use of unidentified lands withdrawn for classification, minerals, water, and/or other public purposes, and Indian treaties, refer to Index to Miscellaneous Documents																						
17											X												
18	X			X													160.00	HE	PHX-025524	7/29/1914	REL 1/3/1916;		
17							X	X									80.00	HE	PHX-025455	7/30/1914	REL 9/5/1916;		
17											X		X	X									
20		X															160.00	HE	PHX-025787	9/28/1914	CANC 2/17/1920;		
20	X																40.00	HE	PHX-025788	9/28/1914	REL 10/23/1915;		
26											X												
27															X								
34	X																120.00	PATENT / HE	494697	10/21/1915			
20	X																						
21						X	X		X								160.00	HE	PHX-028870	11/22/1915	REL 1/19/1920;		
17							X										40.00	HE	PHX-029127	1/3/1916	REL 12/9/1921;		
26											X						40.00	HE	PHX-029311	2/2/1916	CANC 4/25/1922;		
28			X	X						X	X						160.00	HE	PHX-030145	4/24/1916	CANC 2/26/1921;		
35														X			40.00	HE	PHX-030766	8/23/1916	REL 8/2/1917;		
20													X	X									
29	X	X															160.00	HE	PHX-030983	9/16/1916;	REL 3/26/1920;		
35													X				40.00	PATENT / HE	560184	1/4/1917			
6								X				X					80.00	PATENT / FLS	603002	10/8/1917			
27									X														
28															X								
34				X	X												160.00	PATENT / CE	626000	4/17/1918			
6													5, 6				76.54	PATENT / FLS	644633	8/16/1918			
6			X				X										80.00	PATENT / FLS	644634	8/16/1918			
6													2, 3				80.00	PATENT / FLS	644635	8/16/1918			
6													4				38.17	PATENT / FLS	646940	8/31/1918			
20			X	X						X	X						160.00	HE	PHX-041356	3/13/1919	CANC 3/25/1925;		
35	X																40.00	PATENT / CE	706726	9/18/1919			
20	X																						
21					X	X			X								160.00	HE	PHX-044911	1/19/1920	REL 4/22/1920;		

TOWNSHIP 04 SOUTH RANGE 14 EAST OF THE GILA & SALT RIVER MERIDIAN, ARIZONA

SECS	SUBDIVISION																Acres	Kind of Entry or Purpose	Serial Number or Order Number	Action Date	Remarks		
	NE 1/4				NW 1/4				SW 1/4				SE 1/4									Lots	Other Description
	NE	NW	SW	SE	NE	NW	SW	SE	NE	NW	SW	SE	NE	NW	SW	SE							
For orders affecting disposal or use of unidentified lands withdrawn for classification, minerals, water, and/or other public purposes, and Indian treaties, refer to Index to Miscellaneous Documents																							
17													X			X		80.00HE	PHX-045546	3/2/1920	REL 7/12/1924;		
20	X																						
21					X	X			X									160.00HE	PHX-045573	5/10/1920	CANC 3/28/1929;		
33	X																	40.00HE	PHX-047507	6/3/1920	REL 12/21/1921;		
34					X	X	X	X	X	X	X	X	X	X	X	X		400.00SRHE	PHX-034291	10/16/1920	CANC 4/21/1926;		
6																		M&B;					
7																		M&B;					
8																		M&B;					
16																		M&B;					
17																		M&B;					
21																		M&B;					
22																		M&B;					
26																		M&B;					
27																		M&B;					
35																		M&B; SUBDIV UNDEF;	R/W TRANSMISSION LINE	PHX-048338	8/1/1921	5S 15E; PROOF OF CONSTRUCTION 7/9/1925; REL 8/25/1969;	
5									X	X	X	X						160.00					
6	X			X									X		X	X		200.00					
7	X	X		X									X					160.00					
8		X	X		X	X	X	X	X									280.00PATENT / INDIAN RESERVATION X	822641	9/13/1921	21S 10E;		
27									X									40.00PATENT / HE	838279	12/12/1921			
35								X										40.00PATENT / HE	839697	12/20/1921			
8								X					X	X	X								
17	X																						
21	X	X		X									X										
22					X				X	X	X												
26									X		X												
27		X	X	X	X								X					ALL WITHIN 50 FT OF CENTERLINE OF TRANSMISSION LINE;	SO PWR SITE CL	26 (AR-1)	3/25/1922	3S 13E; O CANC 3/31/1972;	
7																X							

TOWNSHIP 04 SOUTH RANGE 14 EAST OF THE GILA & SALT RIVER MERIDIAN, ARIZONA

SECS	SUBDIVISION																Acres	Kind of Entry or Purpose	Serial Number or Order Number	Action Date	Remarks		
	NE 1/4				NW 1/4				SW 1/4				SE 1/4									Lots	Other Description
	NE	NW	SW	SE	NE	NW	SW	SE	NE	NW	SW	SE	NE	NW	SW	SE							
For orders affecting disposal or use of unidentified lands withdrawn for classification, minerals, water, and/or other public purposes, and Indian treaties, refer to Index to Miscellaneous Documents																							
18	X			X														120.00	PATENT / HE	862362	5/11/1922		
6																			R/W RR	PHX-053301	6/14/1922	OTHER TPS: 3S 13E, 4S 13E; REL 3/14/1977;	
33	X																	40.00	HE	PHX-052461	12/27/1922	CANC 5/16/1924;	
28				X									X	X	X			160.00	PATENT / HE	893552	1/20/1923		
35															X			40.00	PATENT / HE	909233	6/15/1923		
20															X	X							
29	X	X																160.00	PATENT / HE	934517	3/22/1924		
33	X	X																80.00	HE	PHX-057778	2/21/1925	CANC 7/24/1924;	
																			STATE GRANT	ACT OF CONGRESS	1/25/1927	EXTENDS ACT OF 6/20/1910 TO MINERAL LANDS; SUBJECT TO PRIOR RIGHTS;	
6																			M&B;				
7																			M&B;				
17																			M&B;				
18																			M&B;				
20																			M&B;				
21																			M&B;				
26																			M&B;				
27																			M&B;				
28																			M&B;				
35																			M&B; SUBDIV UNDEF;	R/W RR	PHX-061659	11/18/1927 PERPETUAL; 4S 13E;	
17												X						40.00	HE	PHX-063188	12/15/1928	CANC 2/29/1932;	
17					X	X	X	X	X	X								240.00	SRHE	PHX-064427	1/16/1929	PART REL; CANC 2/29/1932;	
17													X	X									
20	X																	120.00	PATENT / HE	1025616	4/3/1929		
18	X	X															5-8, 12						
19	X																						
20					X												1	320.00	ASRHE	PHX-064667	10/11/1929	REL 3/9/1932;	
27									X		X	X	X	X									
34	X																	160.00	HE	PHX-067093	12/3/1929	PART REL; AMENDED; CANC 11/26/1935;	
1									X									40.00					





TOWNSHIP 04 SOUTH RANGE 14 EAST OF THE GILA & SALT RIVER MERIDIAN, ARIZONA

SECs	SUBDIVISION																Acres	Kind of Entry or Purpose	Serial Number or Order Number	Action Date	Remarks			
	NE 1/4				NW 1/4				SW 1/4				SE 1/4									Lots	Other Description	
	NE	NW	SW	SE	NE	NW	SW	SE	NE	NW	SW	SE	NE	NW	SW	SE								
For orders affecting disposal or use of unidentified lands withdrawn for classification, minerals, water, and/or other public purposes, and Indian treaties, refer to Index to Miscellaneous Documents																								
21													X					SWSENE, SESWNE, N2SWNE, W2NWNE, E2NENW;		R/W HIGHWAY	AR-13206	12/14/1956	PERPETUAL; PROOF OF CONSTRUCTION 6/19/1964;	
22														X				SWSSEW, SWNWSW;		R/W HIGHWAY	AR-013205	12/14/1956	PERPETUAL; PROOF OF CONSTRUCTION 6/19/1964;	
8													X	X	X	X								
17																		E2NENE;		R/W HIGHWAY	AR-016304	7/5/1957	PERPETUAL; PROOF OF CONSTRUCTION 8/12/1964; 4S 13E;	
7														X			3, 4, 7							
17													X						196.03	REST O PWR SITE CL 438, O 11/16/1956	161	8/21/1957	OPEN TO ENTRY SUBJ TO SEC 24 FPA;	
27			X	X	X	X	X	X						X	X					R/W HIGHWAY	AR-013193	9/10/1957	PERPETUAL; PROOF OF CONSTRUCTION 10/15/1964;	
22			X			X	X	X	X	X	X	X	X	X	X	X								
23											X	X				X								
26	X	X			X	X	X	X	X	X					X									
27	X	X	X	X	X	X	X	X	X	X				X	X				1360.00	PATENT / PX	1175414	10/1/1957		
7														X			2-7		208.16					
8								X	X	X									120.00					
16							X	X	X	X									160.00					
17	X	X	X	X	X						X	X	X	X	X	X			400.00					
18																	14, 9-11		281.44					
19	X	X																	80.00					
20			X	X		X			X	X			X	X			24		397.34					
21	X	X	X	X	X									X	X				280.00					
26											X								40.00					
27											X			X					80.00					
28																		S2NENE;	20.00					
29			X																40.00					
33			X	X															80.00					
34		X				X	X											LD TP: 4S 10E;	120.00	APLN / WDL MIDDLE GILA RIVER PROJECT	AR-017239	10/15/1957	PART ELIM 12/30/1957; PART ELIM 2/21/1958; PART ELIM 10/4/1961; WDL PLO 3835, 9/27/1965;	
7														X			2-5, 7		185.73					
17	X	X	X	X	X						X	X	X						320.00					



TOWNSHIP 04 SOUTH RANGE 14 EAST OF THE GILA & SALT RIVER MERIDIAN, ARIZONA

SECS	SUBDIVISION																Acres	Kind of Entry or Purpose	Serial Number or Order Number	Action Date	Remarks		
	NE 1/4				NW 1/4				SW 1/4				SE 1/4									Lots	Other Description
	NE	NW	SW	SE	NE	NW	SW	SE	NE	NW	SW	SE	NE	NW	SW	SE							
For orders affecting disposal or use of unidentified lands withdrawn for classification, minerals, water, and/or other public purposes, and Indian treaties, refer to Index to Miscellaneous Documents																							
17														X	X			PART ELIM WDL GILA RIVER PROJECT, APLN 10/15/1957	AR-017239	10/4/1961	LD TP: 4S 10E;		
17	X	X	X	X	X								X	X									
20			X	X							X		X	X			2-4	597.34 PATENT / PX	02-64-0284	6/22/1964	2S 13E;		
7																	6						
8											X		X	X									
18																	1-4, 9-11						
19	X	X																					
20						X					X							LD TP: 4S 10E;	PLO WDL MIDDLE GILA RIVER PROJECT	3835	9/27/1965	WITHDRAWN FROM ALL FORMS OF APPROPRIATION UNDER THE PUBLIC LAND LAWS, INCLUDING THE MINING LAWS BUT NOT THE MINERAL LEASING LAWS; RECL; (AR-017239); PART REV 6/27/1972;	
17																		NESENENE;	RAW RAY JUNCTION ELECTRIC SUBSTATION	AR-035598	1/5/1966	44 LD 513; CANC 7/21/1977;	
1			X	X		X	X	X	X	X	X	X	X	X	X	X	1-4						
3			X	X		X	X	X	X	X	X	X	X	X	X	X	1-4						
4			X	X		X	X	X	X	X	X	X	X	X	X	X	1-4						
5																	1-12						
8	X			X										X									
9	X									X	X	X	X				1-11						
10			X	X			X	X		X	X	X	X	X	X	X	1-7						
11																		ALL;					
12	X		X	X									X	X	X	X							
13																		ALL;					
14	X	X	X	X	X				X	X			X	X			1-7						
15	X								X	X	X	X					1-11						
19				X		X	X		X		X	X	X	X	X		1-4						
22	X	X		X	X	X																	
23	X	X	X	X	X	X	X	X	X	X	X	X	X	X		X							
24	X	X		X	X				X	X	X	X					1-8						
25																		ALL;					
26	X			X									X		X								

TOWNSHIP 04 SOUTH RANGE 14 EAST OF THE GILA & SALT RIVER MERIDIAN, ARIZONA

SECs	SUBDIVISION														Acres	Kind of Entry or Purpose	Serial Number or Order Number	Action Date	Remarks		
	NE 1/4				NW 1/4				SW 1/4				SE 1/4							Lots	Other Description
	NE	NW	SW	SE	NE	NW	SW	SE	NE	NW	SW	SE	NE	NW							
For orders affecting disposal or use of unidentified lands withdrawn for classification, minerals, water, and/or other public purposes, and Indian treaties, refer to Index to Miscellaneous Documents																					
29					X	X			X	X					X	X	14				
30	X	X	X	X	X				X	X			X	X	X	X	14				
31	X	X	X	X	X				X	X							1-7				
33			X	X					X	X	X	X	X	X	X	X					
34											X	X					9S 6E;	O PROPOSED CL FOR MULTIPLE USE MANAGEMENT	A-2152	6/13/1968	SEGREGATES THE PUBLIC LANDS FROM APPROPRIATION UNDER AGRICULTURAL LAND LAWS, PS; PUB IN FR 6/20/1968; O CL 12/13/1968; PUB IN FR 12/19/1968; CL TERM 10/7/1981;
29																X					
33									X			X					5S 14E;	R/W PIPELINE	A-2794	12/2/1968	PERPETUAL;
8													X	X	X	X		R/W PIPELINE	A-4	1/8/1969	EFF 10/19/1968; PERPETUAL;
1	X			X													PART IN GILA CNTY;	O PROPOSED CL FOR MULTIPLE USE MANAGEMENT	A-5432	9/15/1970	SEGREGATES THE PUBLIC LANDS FROM APPROPRIATION UNDER AGRICULTURAL LAND LAWS AND FROM SALE UNDER RS 2455; PUB IN FR 9/24/1970; O CL 12/8/1960; PUB IN FR 12/8/1970; CL TERM 10/7/1981; 2S 15E;
8									X	X	X		X	X	X		240.00	O CL / PX	A-4558	6/17/1971	PART TERM 12/11/1995;
8									X	X	X		X	X	X		4S 13E;	240.00 APLN / PX	A-4558	7/7/1971	PART ELIM 8/2/1972; PATENT 02-73-0043, 1/11/1973;
8									X				X	X	X						
17	X																				
21	X	X		X											X						
22							X		X	X	X										
26									X				X								
27	X	X	X	X									X				LANDS LYING WITHIN 50 FT OF CENTERLINE OF TRANSMISSION LINE;	O CANG SO WDL PWR SITE CL 26 (AR-1), 3/25/1922	300	3/31/1972	(A-4731); 3S 13E;
8									X	X	X						120.00	PLO PART REV WDL MIDDLE GILA RIVER PROJECT, PLO 3835, 9/27/1965	5222	6/27/1972	
8									X	X								PART ELIM PX APLN, 7/7/1971	A-4558	8/2/1972	
8											X		X	X	X		160.00	PATENT / PX	02-73-0043	1/11/1973	(A-4558);
23									X	X					X						
26	X	X		X	X	X	X	X	X	X	X		X	X							
27	X	X	X	X	X	X	X	X					X	X	X	X					
29			X												X						
33					X	X	X	X													
34	X				X	X	X	X					X	X	X	X	1640.00	LEASE / OG	A-12109	9/18/1979	EFF 10/1/1979; TERM 10/1/1984; OG SIM APR 1985;

TOWNSHIP 04 SOUTH RANGE 14 EAST OF THE GILA & SALT RIVER MERIDIAN, ARIZONA

SECs	SUBDIVISION																Acres	Kind of Entry or Purpose	Serial Number or Order Number	Action Date	Remarks		
	NE 1/4				NW 1/4				SW 1/4				SE 1/4									Lots	Other Description
	NE	NW	SW	SE	NE	NW	SW	SE	NE	NW	SW	SE	NE	NW	SW	SE							
For orders affecting disposal or use of unidentified lands withdrawn for classification, minerals, water, and/or other public purposes, and Indian treaties, refer to Index to Miscellaneous Documents																							
7																	4, 7						
17	X	X	X	X	X	X	X					X	X	X	X	X							
18		X	X														5-8, 12						
19	X			X											X								
20			X	X		X				X				X	X		1-4						
21	X	X	X	X	X									X	X	X	X						
22			X				X	X	X	X	X	X	X	X	X	X		2151.77	LEASE / OG	A-12112	9/18/1979	EFF 10/1/1979; TERM 10/1/1984; OG SIM;	
5																	1-12						
9	X									X	X	X	X				1, 6-11						
15	X									X	X	X	X				1-11	1563.57	LEASE / OG	A-14799	4/27/1981	EFF 5/1/1981; TERM 5/1/1984; OG SIM DEC 1984;	
1			X	X			X	X		X	X	X	X	X	X	X	1-4						
3			X	X			X	X	X	X	X	X	X	X	X	X	1-4						
4			X	X			X	X				X	X	X	X	X	1-7						
7															X								
10			X	X			X	X				X	X	X	X	X	1-7						
11																						ALL;	
12	X		X	X	X	X	X	X	X	X	X	X	X	X	X	X							
13																						ALL;	
14	X	X	X	X	X			X	X					X	X		1-7						
19				X			X	X				X		X	X	X	1-4						
22	X	X		X	X	X																	
23	X	X	X	X	X	X	X	X	X					X	X	X							
24	X	X			X	X			X	X	X	X					1-8						
25																						ALL;	
26	X			X										X		X							
29					X	X				X	X				X	X	1-4						
30	X	X	X	X	X			X	X			X	X	X	X	X	1-4						
31	X	X	X	X	X			X	X			X	X				1-7						
33			X	X					X	X	X	X	X	X	X	X							
34										X	X							9676.90	LEASE / OG	A-16495	8/19/1981	EFF 9/1/1981; TERM 9/1/1982; OG SIM JAN 1983;	

TOWNSHIP 04 SOUTH RANGE 14 EAST OF THE GILA & SALT RIVER MERIDIAN, ARIZONA

SECs	SUBDIVISION																Acres	Kind of Entry or Purpose	Serial Number or Order Number	Action Date	Remarks		
	NE 1/4				NW 1/4				SW 1/4				SE 1/4									Lots	Other Description
	NE	NW	SW	SE	NE	NW	SW	SE	NE	NW	SW	SE	NE	NW	SW	SE							
For orders affecting disposal or use of unidentified lands withdrawn for classification, minerals, water, and/or other public purposes, and Indian treaties, refer to Index to Miscellaneous Documents																							
14																		PART SW;					
23																		PART N2SW, NW;	R/W ROAD, WELL AND WATER PIPELINE	A-18639	12/1/1983	TO TERM 11/30/2013; AMENDED 9/1/2009;	
11							X			X								SESWNW, W2SWSW;					
14					X	X				X	X												
15																		E2NENE;					
22	X	X	X	X																			
23																		NWNWNW;	24.58 R/W WATER WELLS, PIPELINE, ELECTRIC LINE, AND SERVICE ROAD	AZA-28903	11/7/1995	PERPETUAL; TUP PERMIT 11/7/1995; CORR 3/13/1996; TUP CORR 3/13/1996; TUP CASE CLOSED 11/7/1998;	
8								X		X									TERM PX CL, O 6/17/1971	AZA-4558	12/11/1995		
8								X											1.52 R/W ACCESS ROAD	AZA-29035	1/26/1996	TO TERM 1/25/2026; TERM 11/10/2010; CASE CLOSED 11/12/2010;	
3						X	X	X	X	X	X							3,4					
4																		ALL;					
5																		1-12					
8	X			X															APLN / PX AMENDED	AZA-28350	5/7/1997	SEGREGATED FROM THE PUBLIC LAND LAWS, MINING LAWS AND MINERAL LEASING LAWS; SEG TO TERM 11/20/1999; LD TP: 3S 13E; APLN WDN AND CASE CLOSED 11/19/1999;	
3						X	X	X	X	X	X							3,4					
4			X	X				X	X			X	X	X	X	X		1-7					
5																		1-12					
8	X			X															APLN / PX	AZA-31116	11/18/1999	SURFACE AND MINERAL ESTATE; SEGREGATED FROM THE PUBLIC LAND LAWS, MINING LAWS AND MINERAL LEASING LAWS; SEG TO TERM 11/17/2004; LD TP: 3S 12E;	
3						X	X	X	X	X	X							3,4					
4			X	X				X	X			X	X	X	X	X		1-7					
5																		1-12					
8	X			X															APLN / PX	AZA-31116-A	11/16/2004	SURFACE AND MINERAL ESTATE; SEGREGATED FROM THE PUBLIC LAND LAWS, MINING LAWS AND MINERAL LEASING LAWS; SEG TO TERM 11/15/2009; LD TP: 3S 12E;	
3						X	X	X	X	X	X							3,4					
4			X	X				X	X			X	X	X	X	X		1-7					
5																		1-12					

TOWNSHIP 04 SOUTH RANGE 14 EAST OF THE GILA & SALT RIVER MERIDIAN, ARIZONA

SECs	SUBDIVISION												Acres	Kind of Entry or Purpose	Serial Number or Order Number	Action Date	Remarks				
	NE 1/4			NW 1/4			SW 1/4			SE 1/4								Lots	Other Description		
	NE	NW	SW	SE	NE	NW	SW	SE	NE	NW	SW	SE								NE	NW
8	X			X														APLN / PX	AZA-31116-B	11/13/2009	SURFACE AND MINERAL ESTATE; SEGREGATED FROM THE PUBLIC LAND LAWS, MINING LAWS AND MINERAL LEASING LAWS; SEG TO TERM 11/12/2014; LD TP: 3S 12E;

For orders affecting disposal or use of unidentified lands withdrawn for classification, minerals, water, and/or other public purposes, and Indian treaties, refer to Index to Miscellaneous Documents





$$\begin{array}{r} 32 \\ - 211 \\ \hline 1322 \\ \hline 1352 \end{array}$$

$$\begin{array}{r} 165 \\ 3000 \\ - 1650 \\ \hline 1350 \\ - 310 \\ \hline \end{array}$$

$$\begin{array}{r} 165 \\ 364 \\ \hline 6000 \\ - 4950 \\ \hline 1050 \\ - 990 \\ \hline 600 \end{array}$$

$$\begin{array}{r} 1750 \\ \hline 5280 \end{array}$$

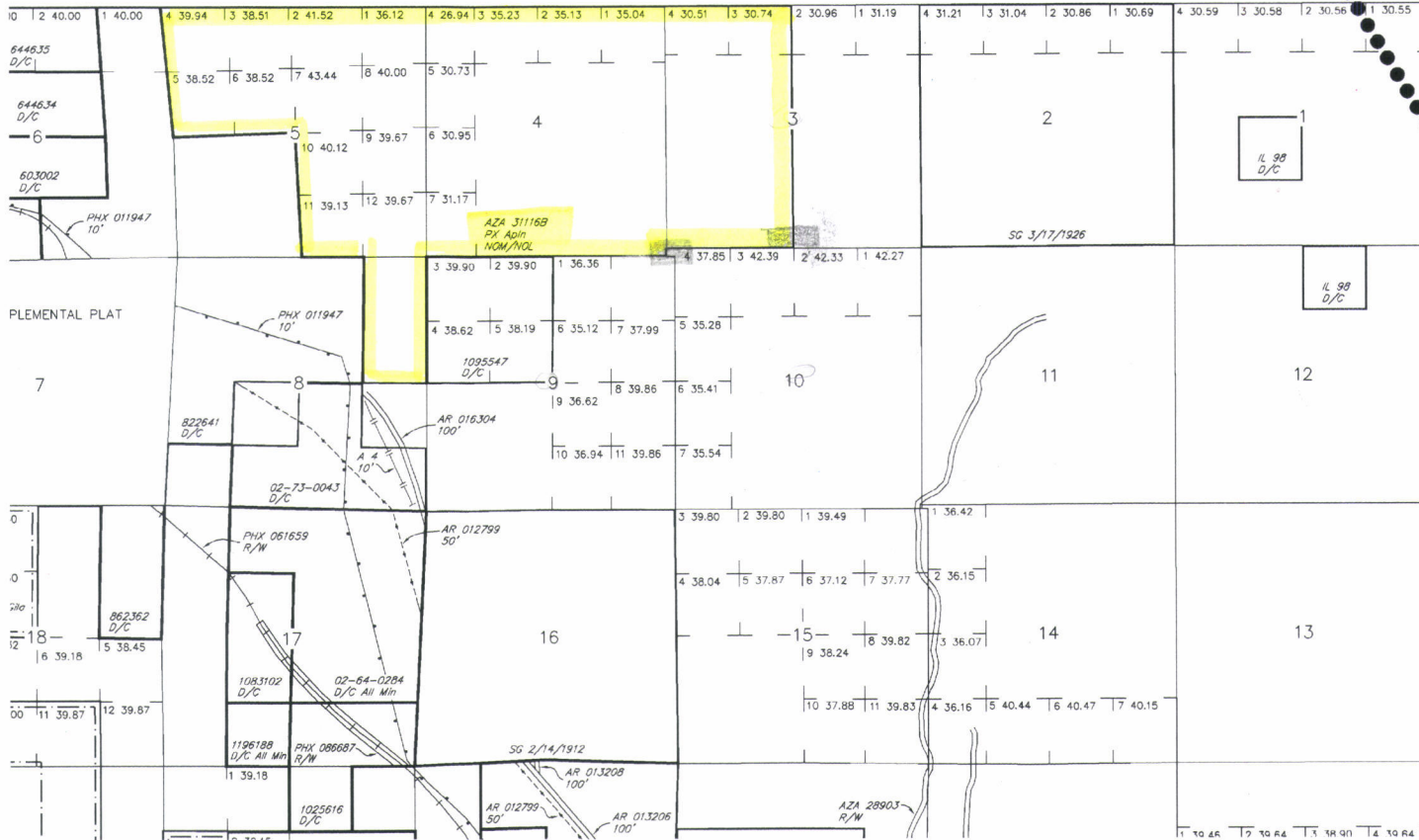
$$\begin{array}{r} 165 \\ 32 \overline{) 5280} \\ \underline{32} \\ 208 \\ \underline{192} \\ 160 \end{array}$$

# TOWNSHIP 4 SOUTH RANGE 14 EAST OF THE GILA AND SALT RIVER MERIDIAN, ARIZONA

PINAL / GILA COUNTY  
TUCSON FIELD OFFICE

PINAL 021      GILA 007

STATUS OF PUBLIC DOMAIN  
LAND AND MINERAL TITLES



INDEX TO SEGREGATED TRACTS				
TRACT NO	ORIGINAL SURVEY			
	T	R	SEC	SUBDIVISION

FOR ORDERS AFFECTING DISPOSAL OR USE OF  
UNIDENTIFIED LANDS WITHDRAWN FOR CLASSIFICATION,  
MINERALS, WATER AND/OR OTHER PUBLIC PURPOSES,  
REFER TO INDEX OF MISCELLANEOUS DOCUMENTS.

MDS 657 NW

---



---



---



---



---



---



---



---



---



---



---



---

400' x 72'